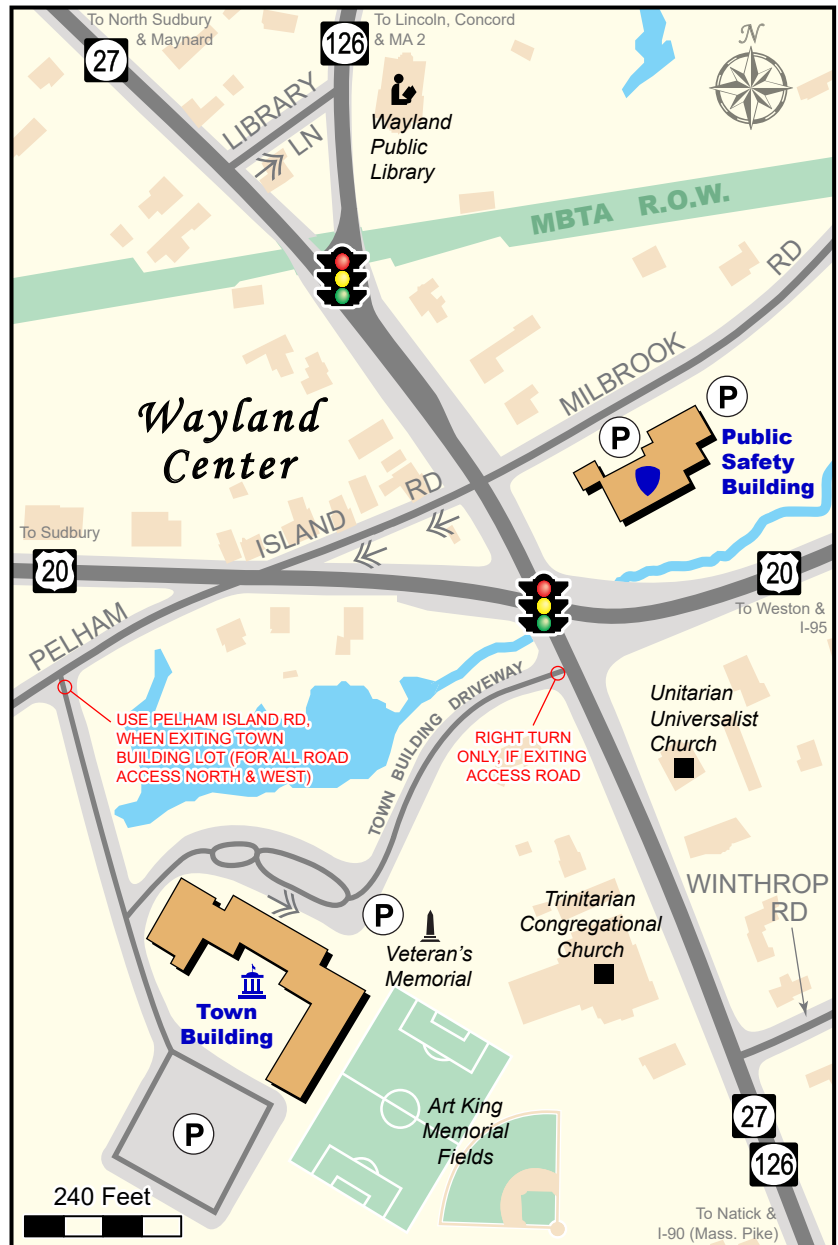
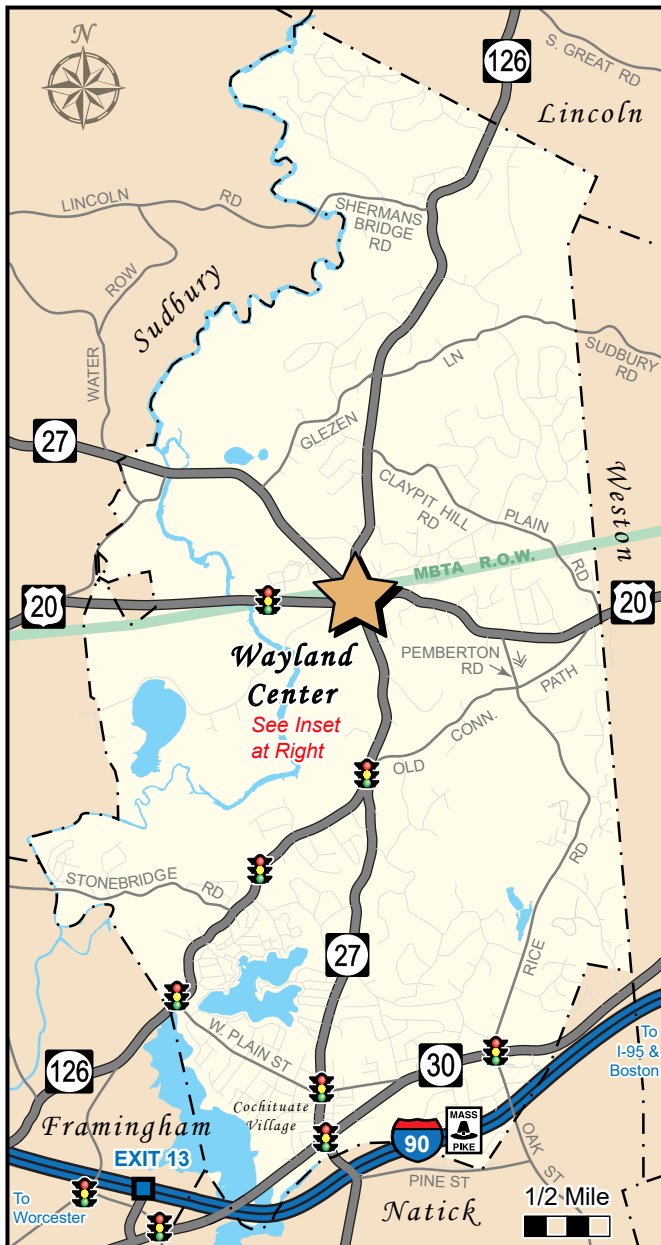






Directions to Wayland Town Building



Wayland Town Building
41 Cochituate Road,
Wayland, MA 01778

IMPORTANT MAP FEATURES

-  Major Road
-  One-Way Auto Access
-  Parking Area
-  Traffic Light

DISCLAIMER: The information depicted on this map is for display purposes only. The Town of Wayland assumes no liability for misuse or alteration of this data.

MAP UPDATED ON: 05/2018



From I-90 (Mass Pike): Exit 13 (follow ramp for Speen Street-Natick). Follow MA 30 East, through first traffic light. At second traffic light, turn LEFT onto MA 27 North (follow sign for Wayland Center). Travel approx. 3.2 miles. (through 2 more traffic lights). Just before reaching Wayland Center traffic light, turn LEFT onto Town Building Driveway.

From I-95: Exit 26 (follow US 20 towards Weston). Follow through 2 traffic lights, towards Wayland Center, approx. 4.8 miles. At third traffic light, turn LEFT onto MA 27-126 South, and then immediately turn RIGHT onto Town Building Driveway.

From MA 2 (East): Turn onto MA 126 South (follow signs for Walden Pond). Follow approx. 6.1 miles (through 1 traffic light), until reaching junction of MA 27. Turn LEFT onto MA 127-26 South, and follow through traffic light. After traffic light, turn RIGHT onto Town Building Driveway. **From MA 2 (West):** Take Exit for MA 27 (South). Follow through Acton, Maynard & Sudbury (approx. 10.7 miles). After Wayland Center traffic light, turn RIGHT onto Town Building Driveway.