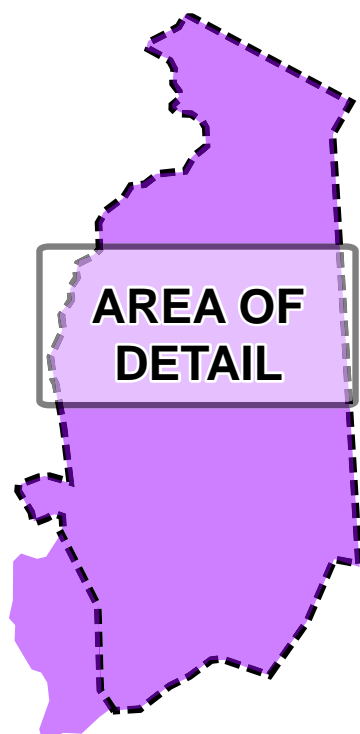
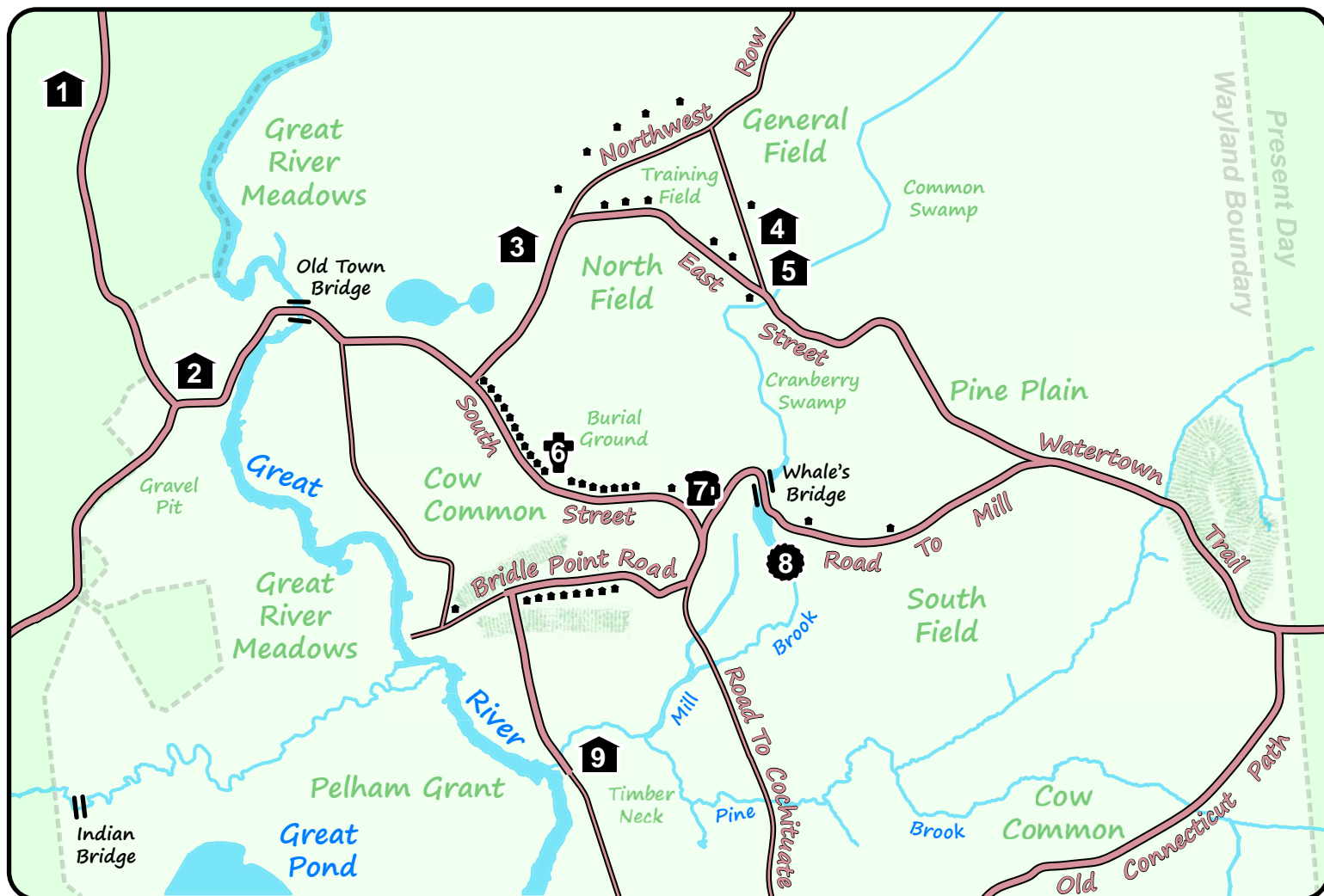


# Sudbury Village, 1638·1676



**Notable  
House**



**Tavern**



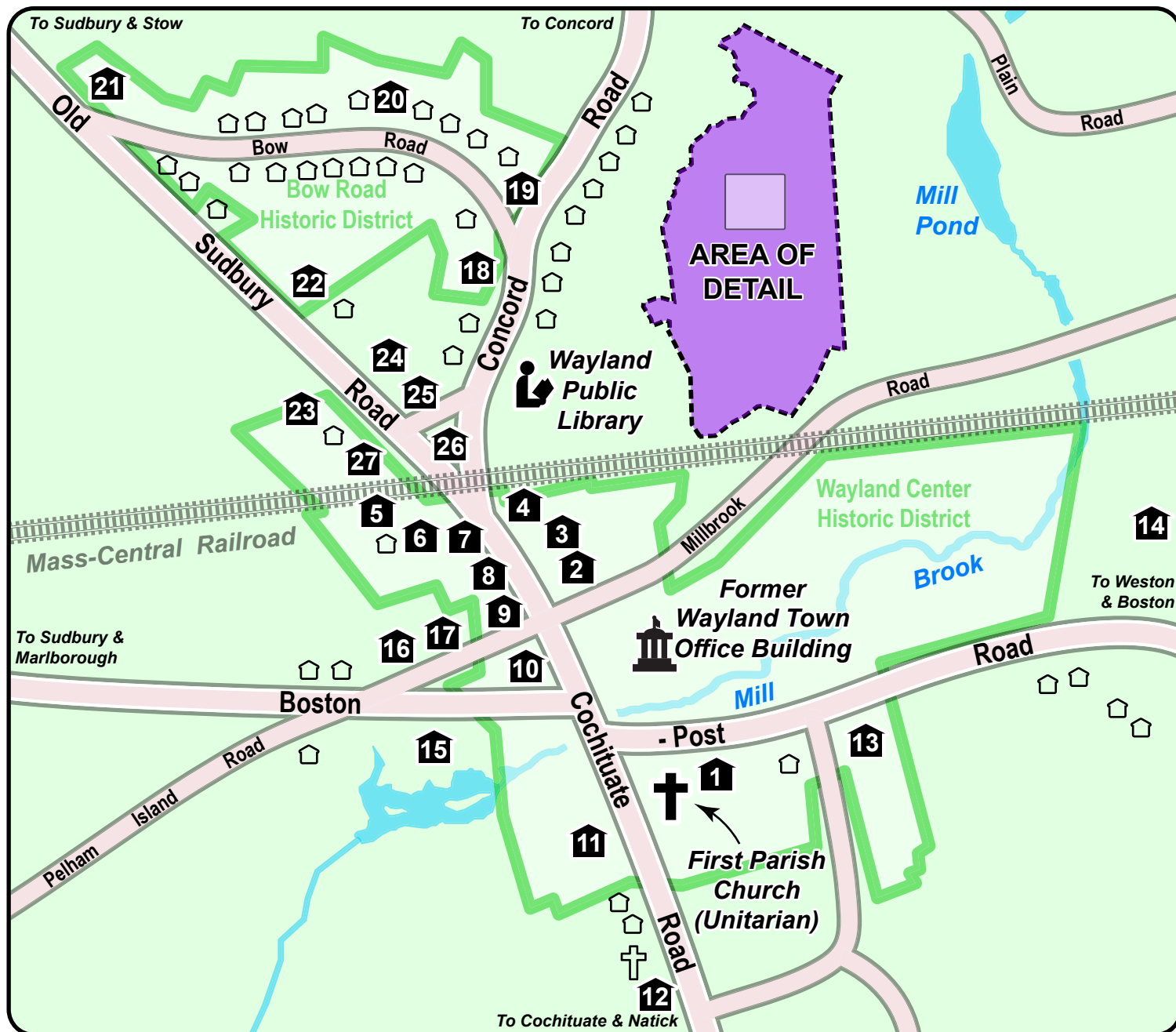
**Church**



**Mill**

- 1 Haynes Garrison
- 2 John Goodenow
- 3 Town Pound
- 4 Thomas Noyes
- 5 Bryan Pendleton
- 6 Town Meeting House
- 7 Parmenter Ordinary
- 8 Cakebread Mill
- 9 Edmund Brown

# Wayland Center



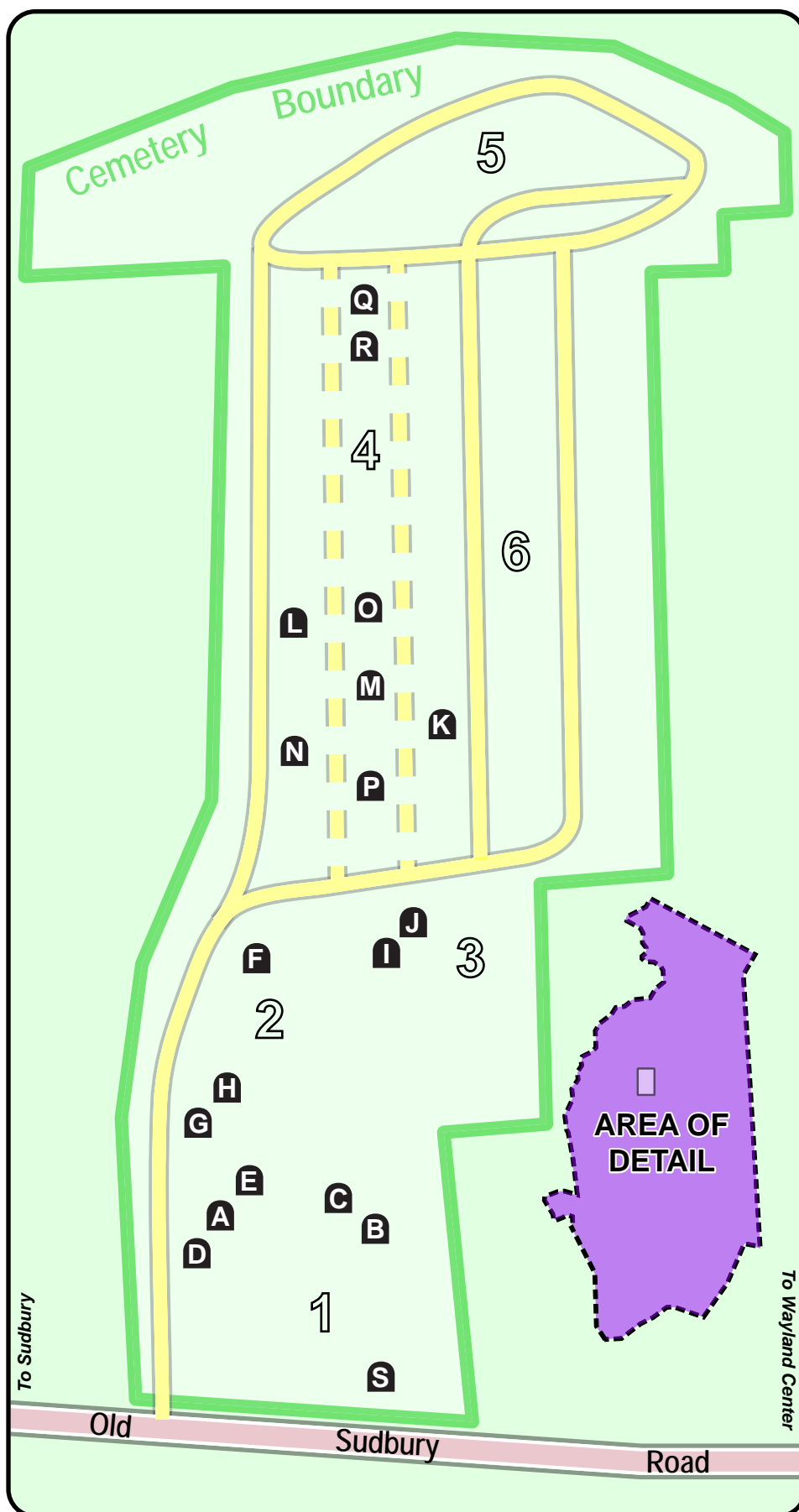
- |  |                                     |                                 |
|--|-------------------------------------|---------------------------------|
| 1 "Kirkside"                             | 10 Judge Edward Mellen's Law Office | 19 Jonathan Parmenter House     |
| 2 Mark Sibley House                      | 11 Capt. Edward Pousland House      | 20 Elisha Rice House            |
| 3 Judge Edward Mellen House              | 12 First Wayland High School        | 21 Rev. Josiah Bridge House     |
| 4 Grout-Heard House                      | 13 William Bridge House             | 22 Dr. Ebenezer Ames House      |
| 5 Central Massachusetts Railroad Station | 14 Noyes-Morse House                | 23 Zachariah Bryant, Jr. House  |
| 6 Heard-Lovell House                     | 15 Pousland Office Buildings        | 24 Luther Gleason Village House |
| 7 Wayland Town House                     | 16 Center School #3                 | 25 Nathaniel Reeves, Jr. House  |
| 8 United States Post Office              | 17 Frost-Ward House                 | 26 William Rice Dudley House    |
| 9 George Smith House and Store           | 18 Henry Reeves House               | 27 Warren Hunt House            |

# North Cemetery

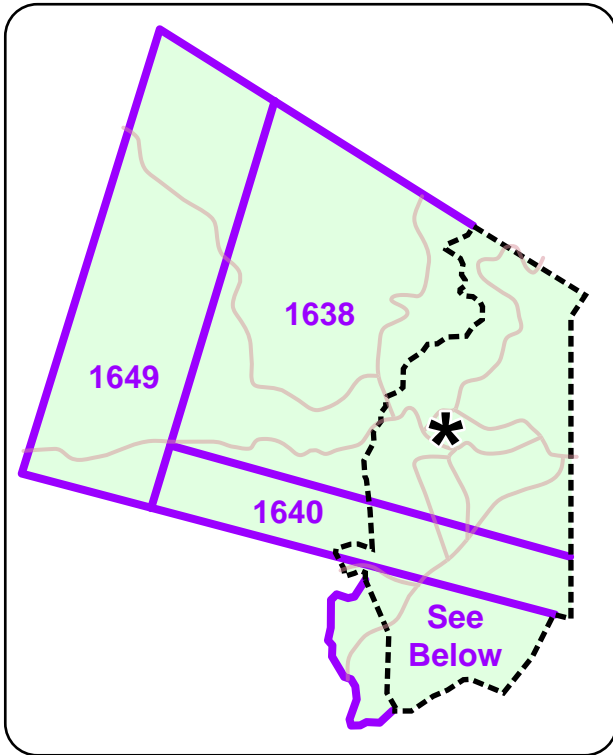


- 1 The Old Burial Ground
- 2 Pre-Revolutionary War Area
- 3 Revolutionary War Area
- 4 Town Annex (from Noyes Family)
- 5 Indian Burial Ground
- 6 Additional Area Purchased During 1950's

- A First Meetinghouse Marker
- B Goodenow Family
- C 18th Century Gravestones
- D Carter Family
- E Maynard Family Gravestones
- F Josiah Bridge Grave
- G Josiah Maynard
- H Daniel Stone, Jr.
- I Noyes Family
- J Peter Booz and Flora
- K Reuben Gleason
- L Jonathan Maynard-Parmenter
- M Horace Heard
- N Newell Heard
- O David Baldwin
- P William G. Grout
- Q James Sumner Draper
- R Lydia Maria Child
- S 19th Century Tombs

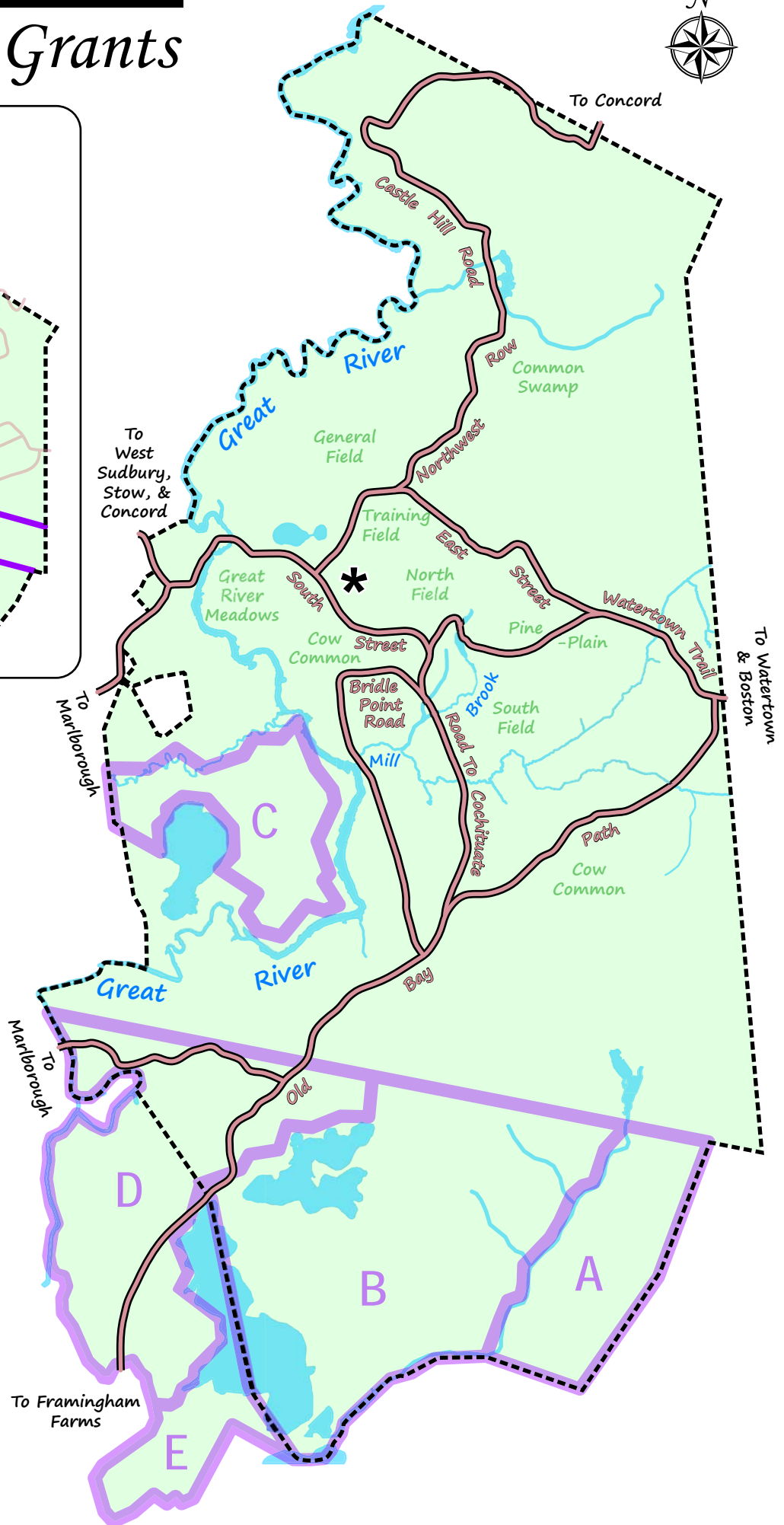


# Sudbury Land Grants



- First Settlement**
- Present Day Wayland Boundary**
- Transportation Route**

- A** **Mr. William Jennison's Grant**  
1638 -- 200 acres
- B** **Mr. Dunster's Farm**  
1638 -- 200 acres
- C** **Mr. Herbert Pelham's Farm**  
1639 -- 400 acres
- D** **Mrs. Glover's Farm**  
1640 -- 600 acres
- E** **Rice Grant**  
1652

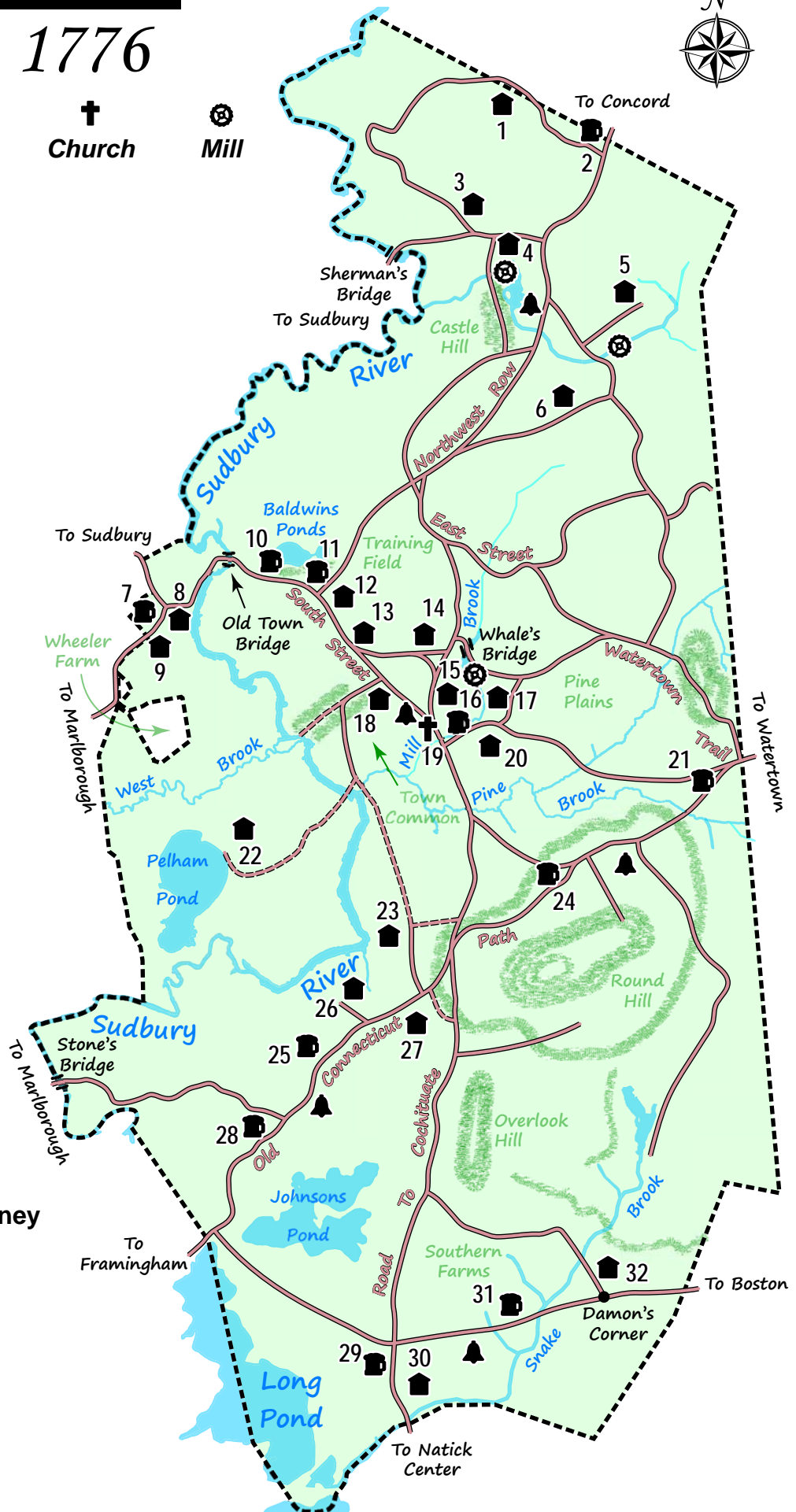


# East Sudbury, 1776



House    
 Tavern    
 School    
 Church    
 Mill

- 1 Jonathan Sherman, Jr.
- 2 Luther Moore
- 3 Ephraim Sherman
- 4 Timothy Sherman
- 5 Benjamin Adams
- 6 Samuel Griffin
- 7 Jonathan Carter
- 8 Micah Goodnow
- 9 Caleb Moore
- 10 Deacon William Baldwin
- 11 Nathan & Jason Bent
- 12 John Noyes, Esq.
- 13 Rev. Josiah Bridge
- 14 Jonathan Parmenter
- 15 Elijah Bent, Jr.
- 16 Col. David Curtis
- 17 Jonas Noyes
- 18 Zachariah Bryant
- 19 Meetinghouse & Church
- 20 Benjamin Poole
- 21 The Corner Tavern
- 22 Thomas Bent
- 23 Samuel Parris, Jr.
- 24 Jacob Reeves, Esq.
- 25 Bent's Tavern - John Whitney
- 26 Edmund Rice
- 27 Ephraim Smith
- 28 Caleb Moulton
- 29 Nathaniel Reeves
- 30 William Bent
- 31 Loker Tavern
- 32 Isaac Loker



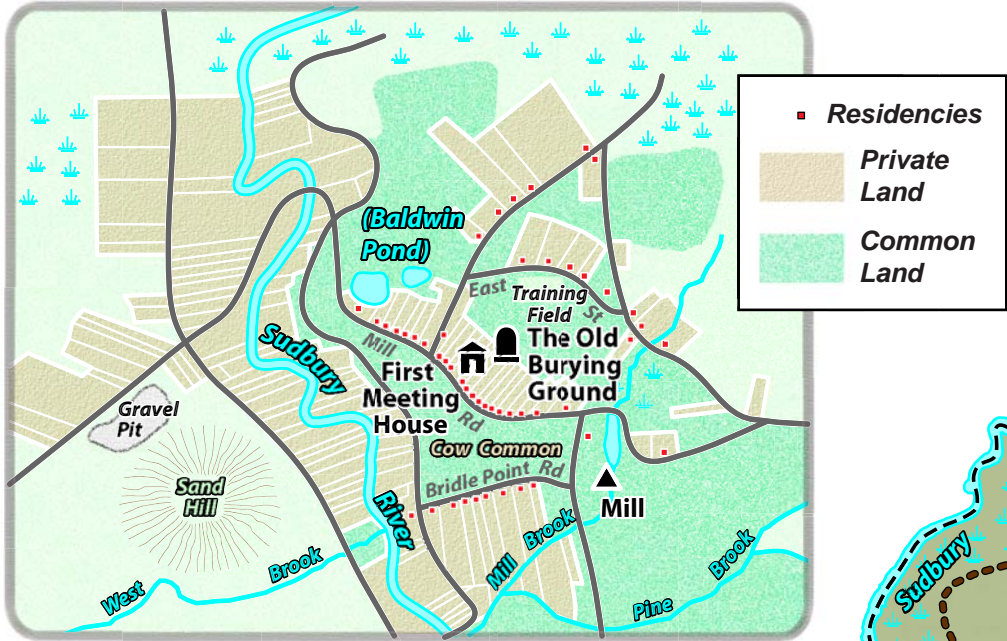


# Town of Wayland, MA

## Settlement: 1638 - Present



Early Settlement: When Wayland was “Sudbury”, c.1650



### A River of Time

- 1

First Settlement-  
North Cem. (1638)
- 2

First Meeting  
House (1643)
- 3

Training Field  
(1713)
- 4

Training Fields &  
Storehouse (1720)
- 5

Cochituate Annex-  
12 Farms (1721)
- 6

Stone's Bridge &  
Knox Trail (1776)
- 7

Wheeler Farm-  
Sudbury Annex  
(1780)
- 8

South Cemetery  
(1835)
- 9

Public Library-  
First in MA (1848)
- 10

Lakeview  
Cemetery (1871)
- 11

Cochituate Reservoir  
& Gatehouse (1878)
- 12

St Zepherin's Catholic  
Cemetery (1890)
- 13

Wayland High  
School (1935) &  
Town Building (1977)
- 14

Parmenter Health  
Center (1955)
- 15

Happy Hollow Ele.  
School (1955)
- 16

Wayland High  
School (1959 & 2011)
- 17

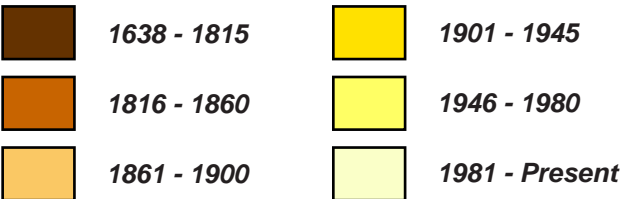
Loker Ele.  
School (1958)
- 18

Wayland Middle  
School (1972)
- 19

Mainstone Land  
Purchase (1977)
- 20

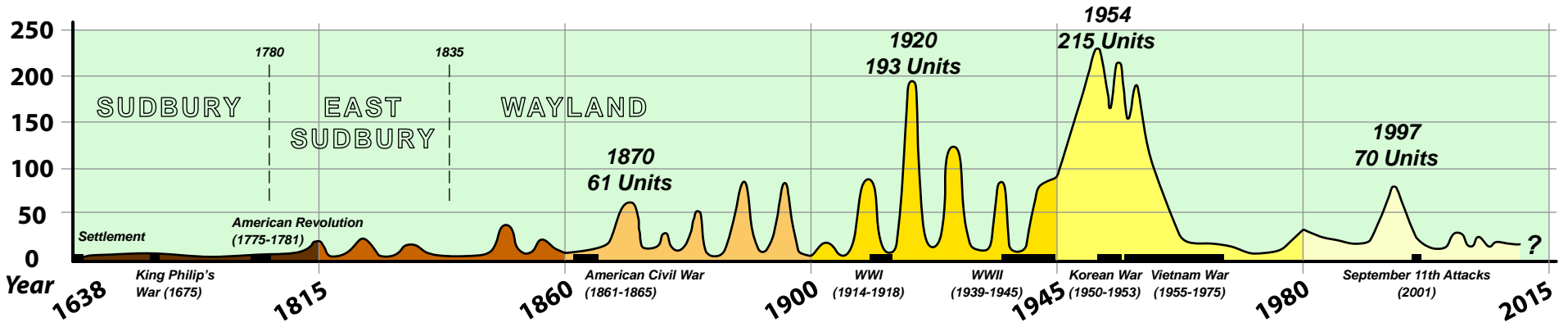
Public Safety  
Building (2003)

\* Construction Era



\* Dotted lines indicate discontinued roads

\*\*Wayland Construction Timeline: Number of Residential Units Built



\*\* Timeline is not to scale