

Note. This cart path is still used coming out to the public road near Mr Geo Gleason's barn  
CART-PATH TO MEADOW

ORIGINAL TRAIL OR WAY FROM WATERTOWN THROUGH SUDBURY.  
NOW DISCONTINUED FOR PUBLIC TRAVEL.

MAP OF THE  
FIRST ROADS & HOUSE-LOTS IN SUDBURY

Drawn by S.S. DRAPER

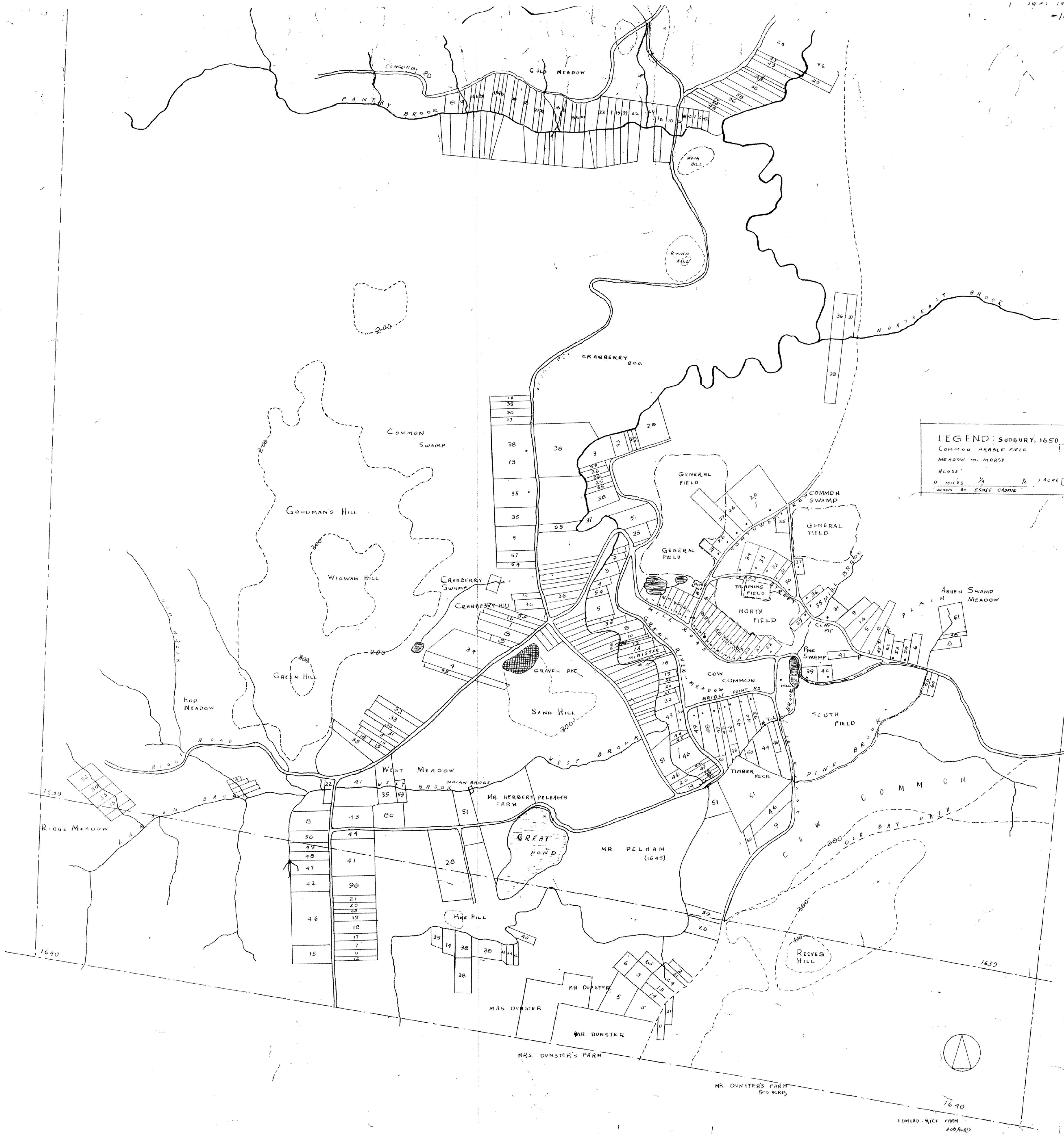




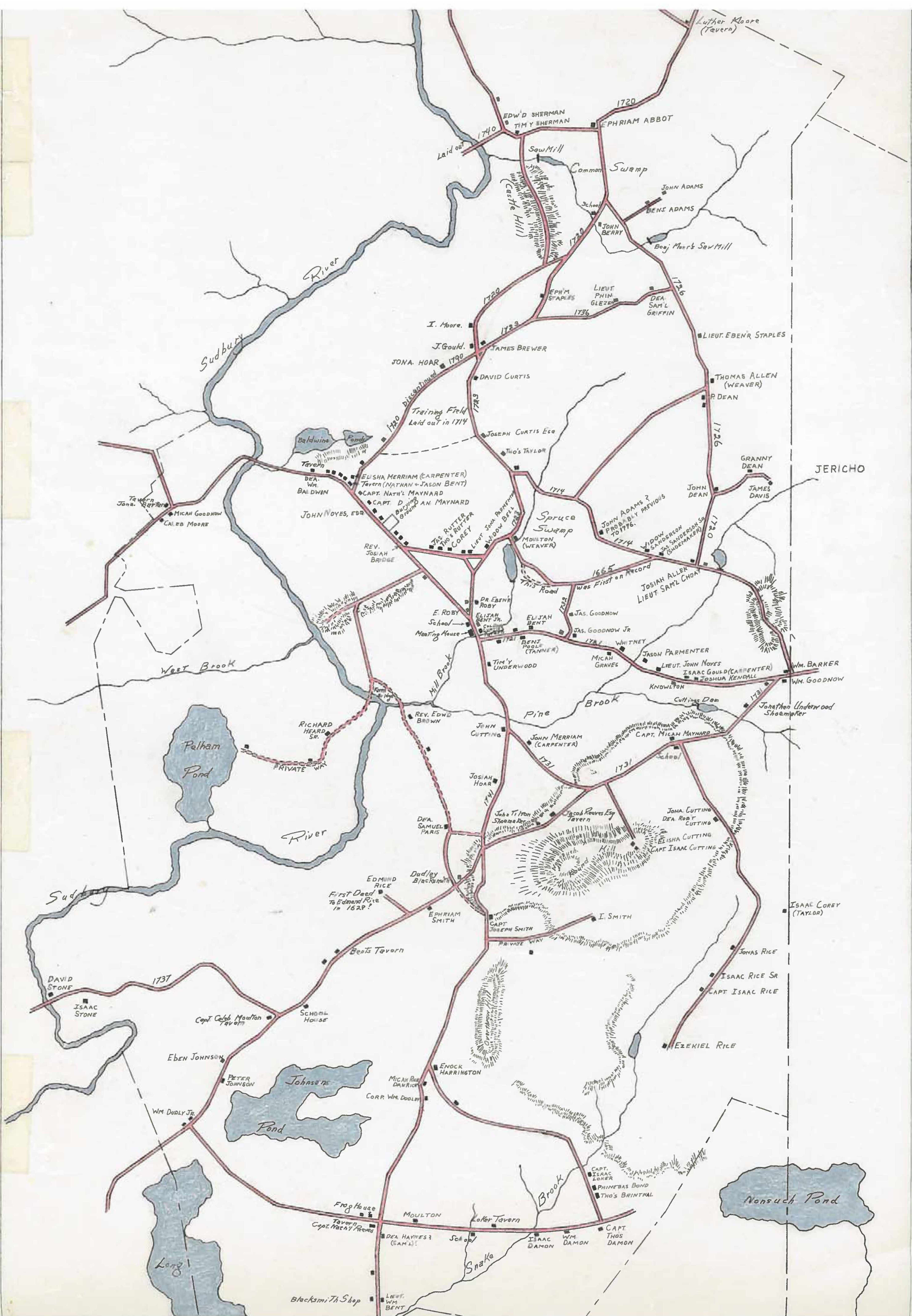
This plan made from notes  
of Powell in the writing of  
Puritan Village approx. 1648

GRANT of February 1639-40

Lot #	Name
1	John Blanford
2	Joseph Tainter
3	Thomas Whyte (Wince)
4	Hugh Griffin
5	Edmund Rice
6	H. Rice
7	John Maynard
8	Robert Darnell (Darrill)
9	R. Fordham
10	Robert Beest (Best)
11	John Loker
12	Thomas Flinn
13	Thomas Haines
14	Edmund Goodnow
15	William Brown
16	J. Tell
17	Widow Rice
18	John Best
19	John Woss
20	John Goodnow
21	Henry Loker
22	John Parmenter
23	J. Moore
24	P. Whole
25	John Freeman
26	Solomon Johnson
27	G. Ward
28	William Pelham
29	J. Ruster
30	John Raddock
31	Henry Curtis
32	John Stone
33	Nathaniel Treadway
34	John Anger
35	Brian Pendleton
36	Thomas Whyte
37	George Munnings
38	Walter Haynes
39	H. Kerby
40	R. Sanger
41	T. C. M. bread
42	Thomas Goodnow
43	Thomas Brown
44	Andrew White
45	William Parker
46	Peter Noyes
47	Andrew Belcher
48	Richard Newton
49	John Parmenter, Jr.
50	Henry Prentis
51	Edmund Brown
52	Robert Hunt
53	W. Hunt
54	John Hunt
55	Thomas Fockmaster
56	Goldman Wimerill
57	J. Waterman
58	T. King
59	Richard White
60	H. Drury
61	J. Bisbit
62	J. Rediat
63	T. Axell



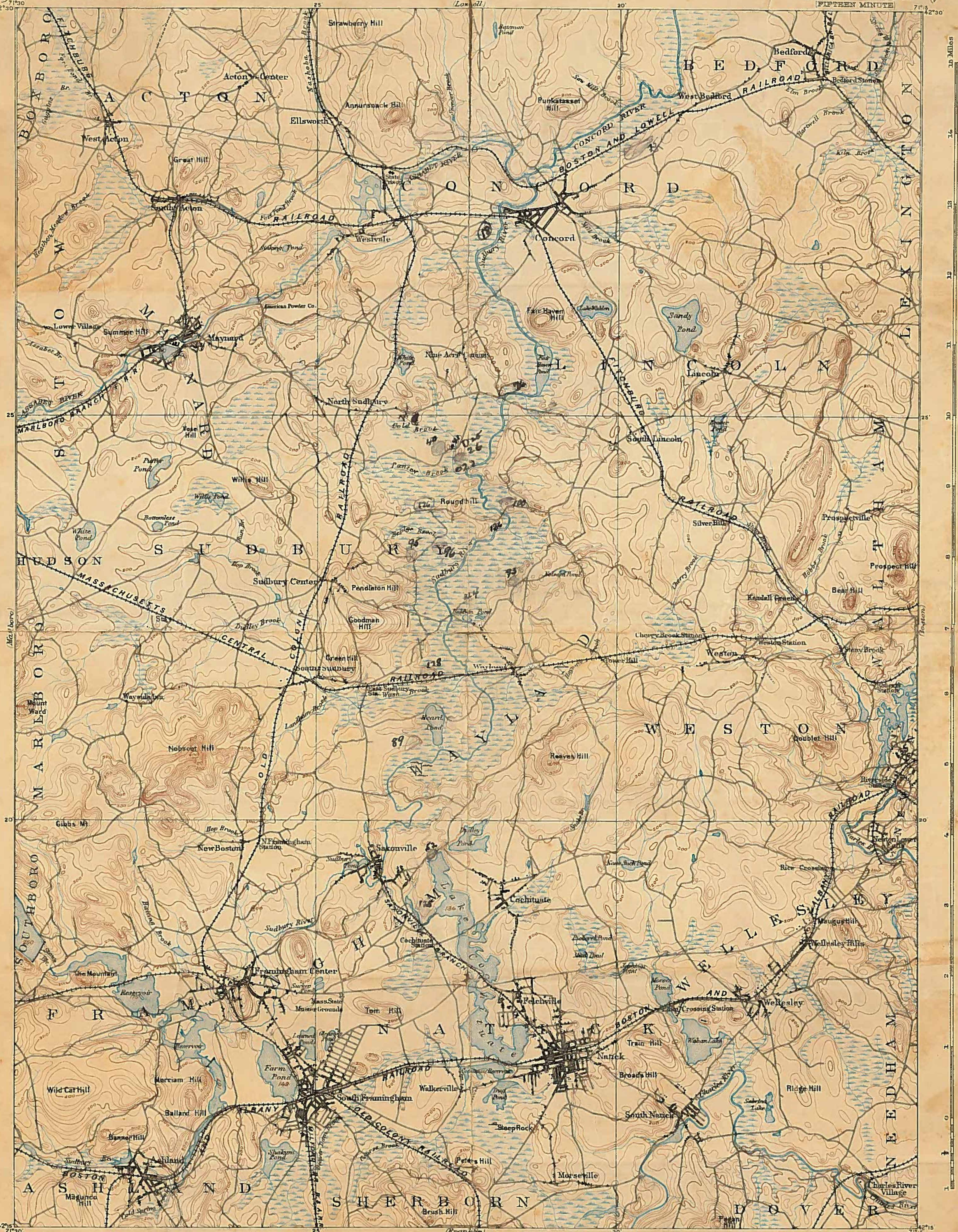












Henry Gannett, Chief Geographer.  
Marcus Baker, Geographer in charge.  
Triangulation by Borden Survey.  
Topography by E. W. Nutter.  
Surveyed in 1886.

SURVEYED IN COOPERATION WITH THE STATE OF MASSACHUSETTS.

Scale 1:62,500  
Contour Interval 20 feet  
Datum is mean Sea level

Edition of Mar. 1894, reprinted 1938

Polyconic projection.

Surveyed by reconnaissance methods

FRAMINGHAM, MASS.  
(FIFTEEN MINUTE)

(M-23)





# Wayland

## MASSACHUSETTS


1:40 000-scale metric  
topographic map

42°22'30"N

Maynard (42017-D3-TM-025)  
Framingham (42071-C3-TM-025)

Scanned from 1:25 000 scale  
Framingham (42071-C3-TM-025)  
and Maynard (42017-D3-TM-025)  
1987 USGS maps.

0 0.5 1 2 Miles  
1:40,000




















# KNOX TRAIL HERITAGE CORRIDOR


## WAYLAND MASSACHUSETTS

### LEGEND


-  Knox Trail
-  Wayland Conservation Area
-  Wayland Historic District
-  State or Federal Land
-  Water Body
-  Open Field
-  Town Boundary
- Roadways**
-  US Route 20
-  County Route
-  Selected Roads
-  Other Roads
-  Public School
-  Structures
-  Cemetery
-  Selected Trail Heads

### SCALE INFORMATION

1:22,000



Datum and Projection: NAD 1927 StatePlane Massachusetts Mainland FIPS 2001



OLD STONE'S BRIDGE TODAY

### Neighboring Towns

