TOWN OF WAYLAND ZONING OVERLAY DISTRICTS

Amended STM 5-3-2006
Amended ATM 4-28-2004
Approved AG 8-30-2004
Amended STM 11-16-2010
Amended ATM 4-3-2014
Approved AG 6-27-2014
Amended ATM 4-29-2019

DRAFT

NOTE: *The description of the Zoning Overlay District boundaries can be found in the Wayland Zoning Bylaw. Boston Edison tower locations were provided by the Boston Edison Company (BECO).*

Overlay Districts

- Mixed-Use Overlay District
- Aquifer Protection District
- Wireless Communications District
- Wireless Communications District - BECO Towers
- Senior and Family Housing District
- Southeast Wayland-Cochituate Planning District
- Reeves Hill Wireless Communications Services District
- Municipal Service District
- River's Edge Housing Overlay District
- Medical Marijuana District

Other Features

- FY06 Parcels
- Major Ponds
- Town Boundary

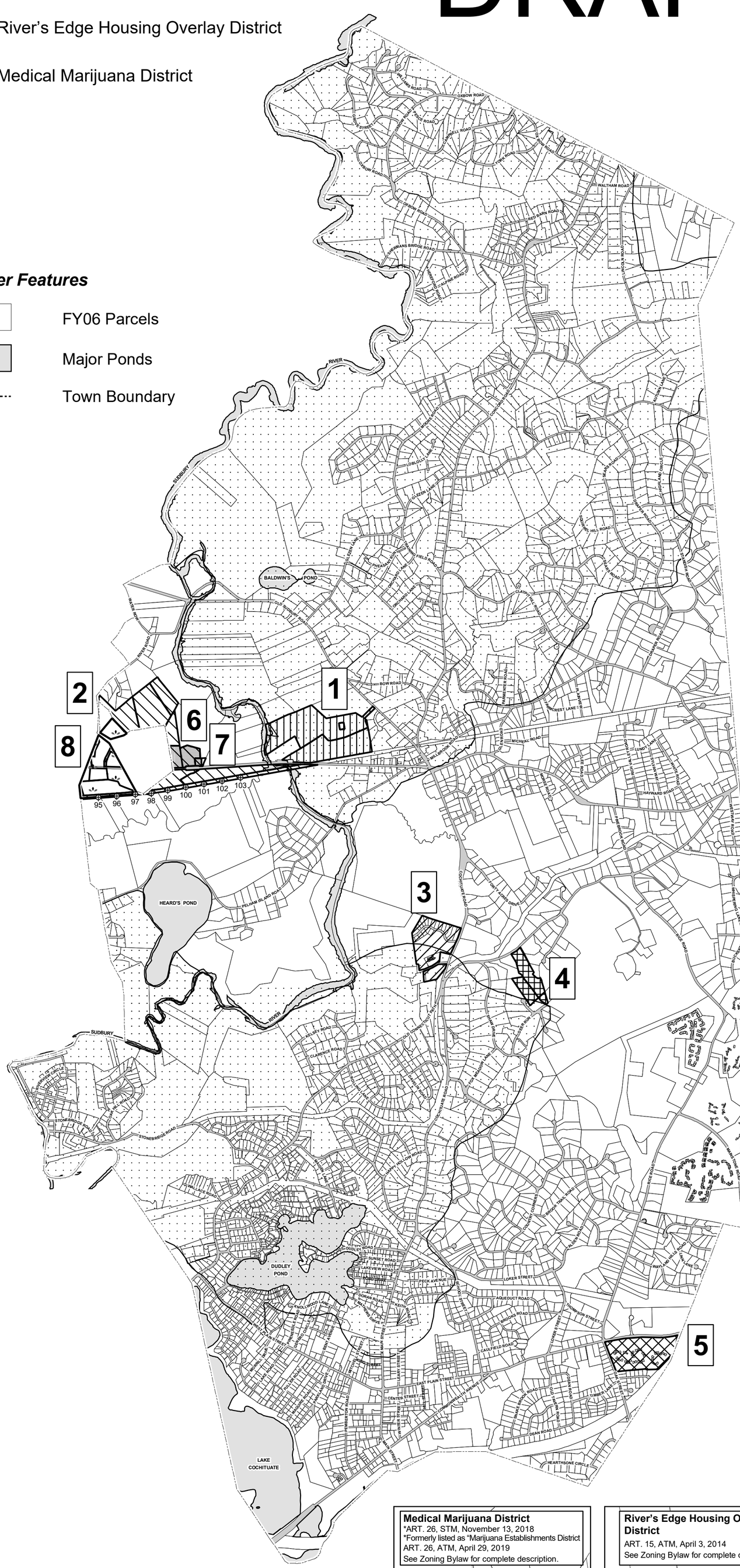

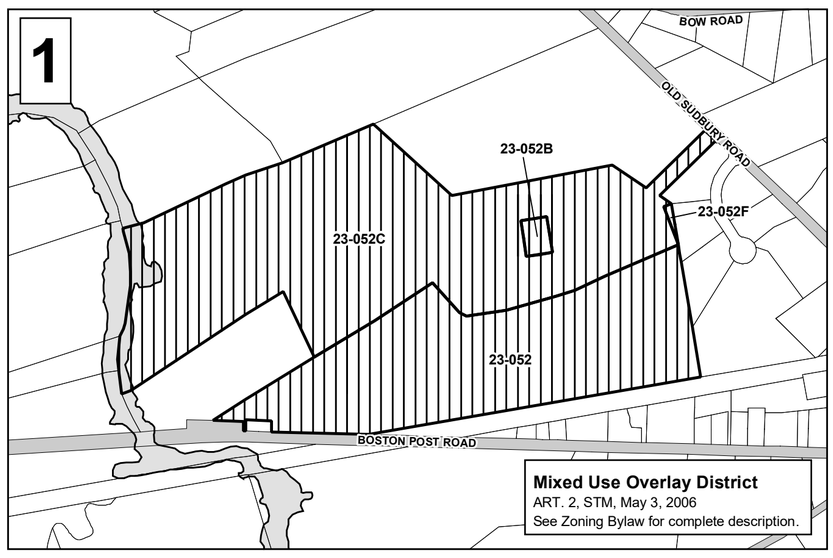

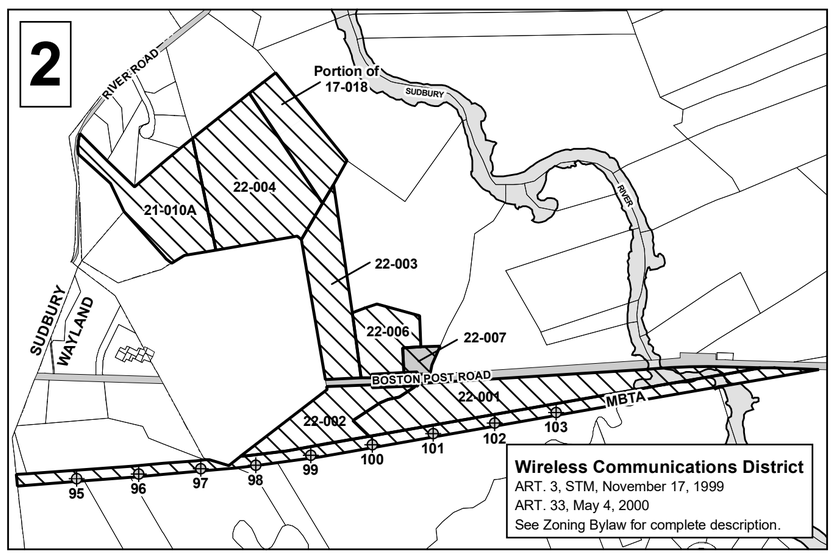

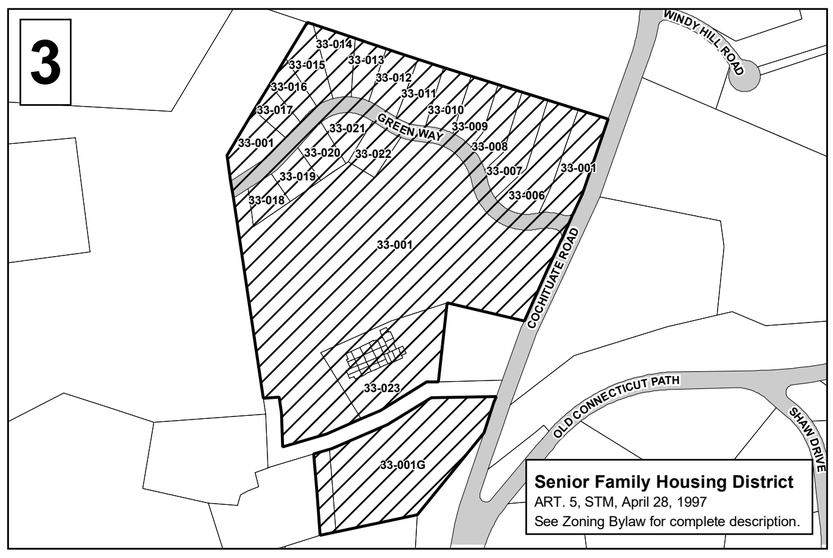

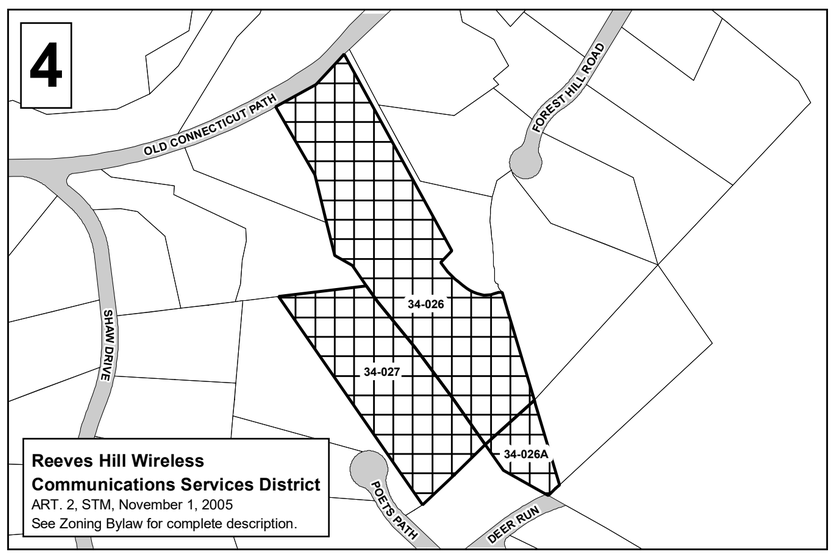

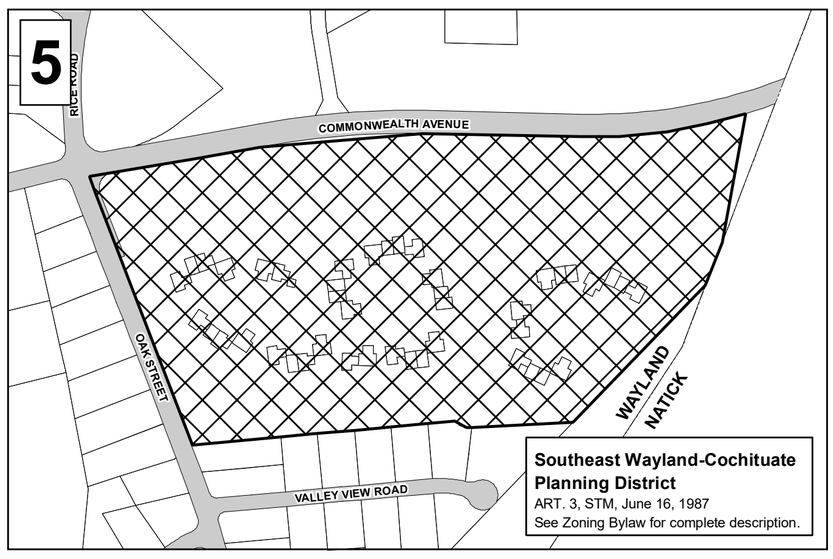

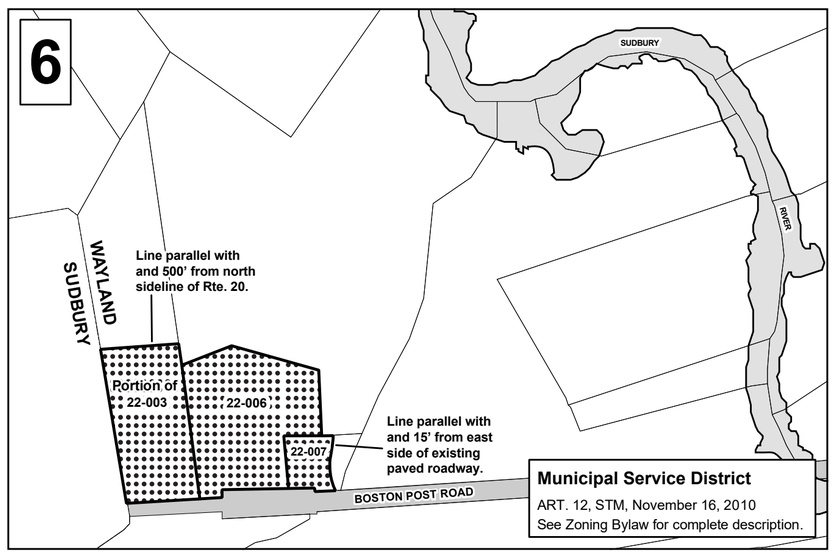

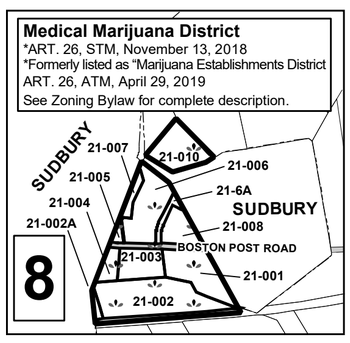

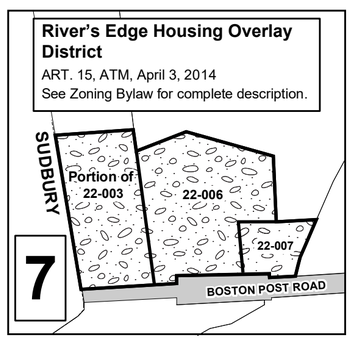

Wayland GIS

Survey Department
41 Cochituate Road
Wayland, MA 01778
December 5, 2003