

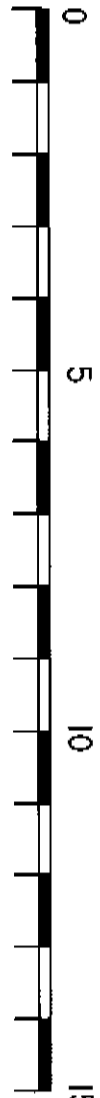
JOB NO. 5260

DATE APRIL 28, 2011

TEST PIT LOG

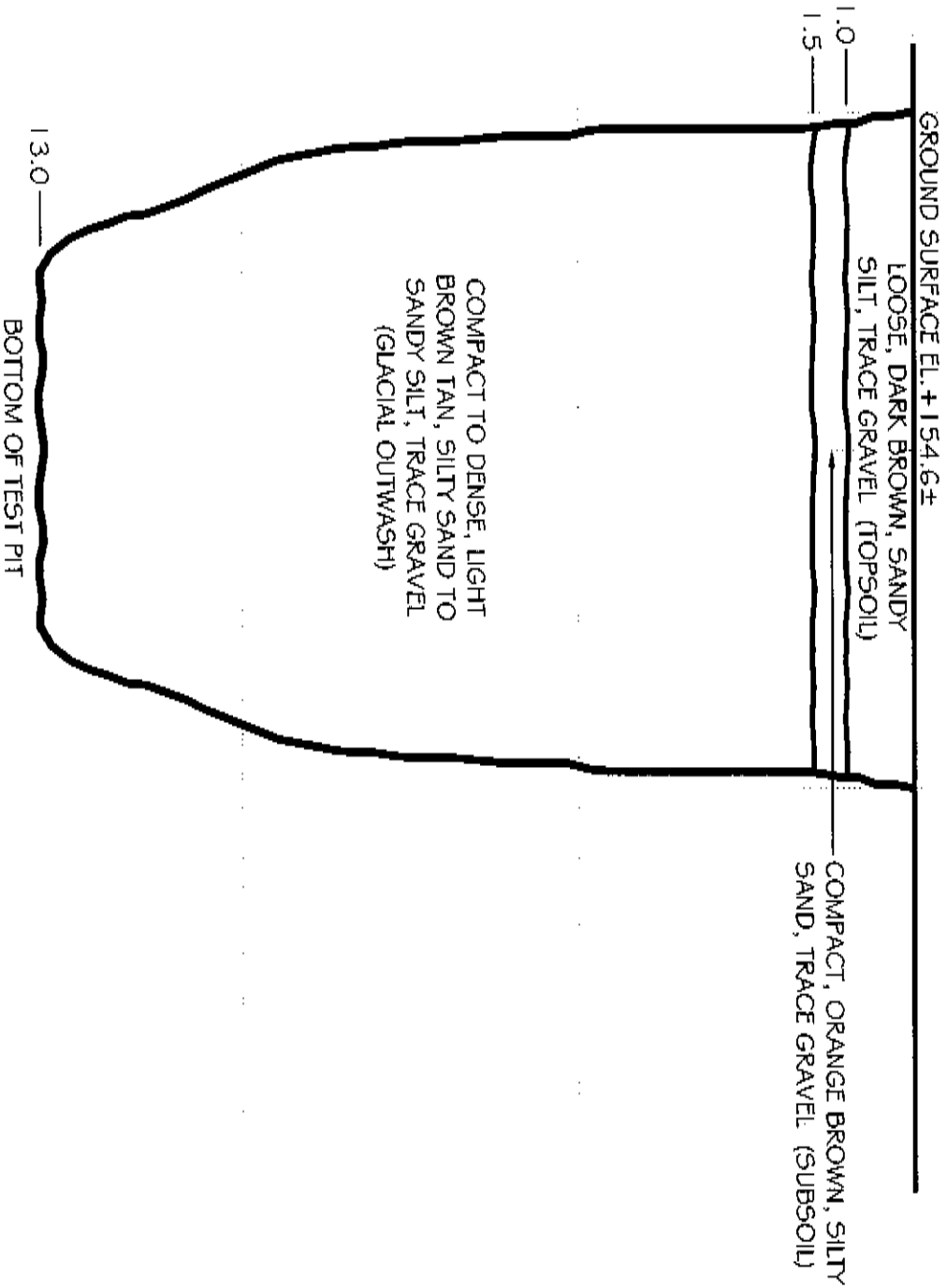
TEST PIT NO. 1

EAST



WEST

DEPTH (FT.)



NOTE:
NO GROUNDWATER WAS OBSERVED IN OPEN
TEST PIT UPON COMPLETION OF EXCAVATION

McPHAIL ASSOCIATES INC.

JOB NO. 5260

DATE APRIL 28, 2011

TEST PIT LOG

TEST PIT NO. 2

EAST



WEST

GROUND SURFACE EL. +139.8±

LOOSE, BLACK, SANDY SILT, TRACE
GRAVEL WITH ROOTS (TOPSOIL)

COMPACT, GRAY, SILT, SOME SAND,
TRACE GRAVEL (GLACIAL OUTWASH)

COMPACT TO DENSE, LIGHT BROWN,
SILTY SAND TO SANDY SILT WITH
TRACE GRAVEL (GLACIAL OUTWASH)

13.0—
BOTTOM OF TEST PIT

DEPTH (FT.)



NOTE:
NO GROUNDWATER WAS OBSERVED IN OPEN
TEST PIT UPON COMPLETION OF EXCAVATION


McPHAIL ASSOCIATES INC.

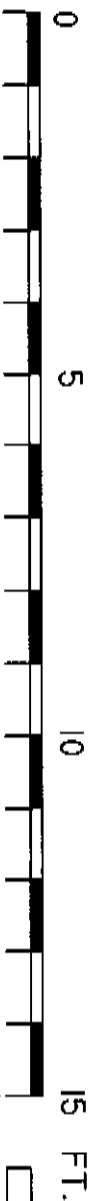
JOB NO. 5260

DATE APRIL 28, 2011

TEST PIT LOG

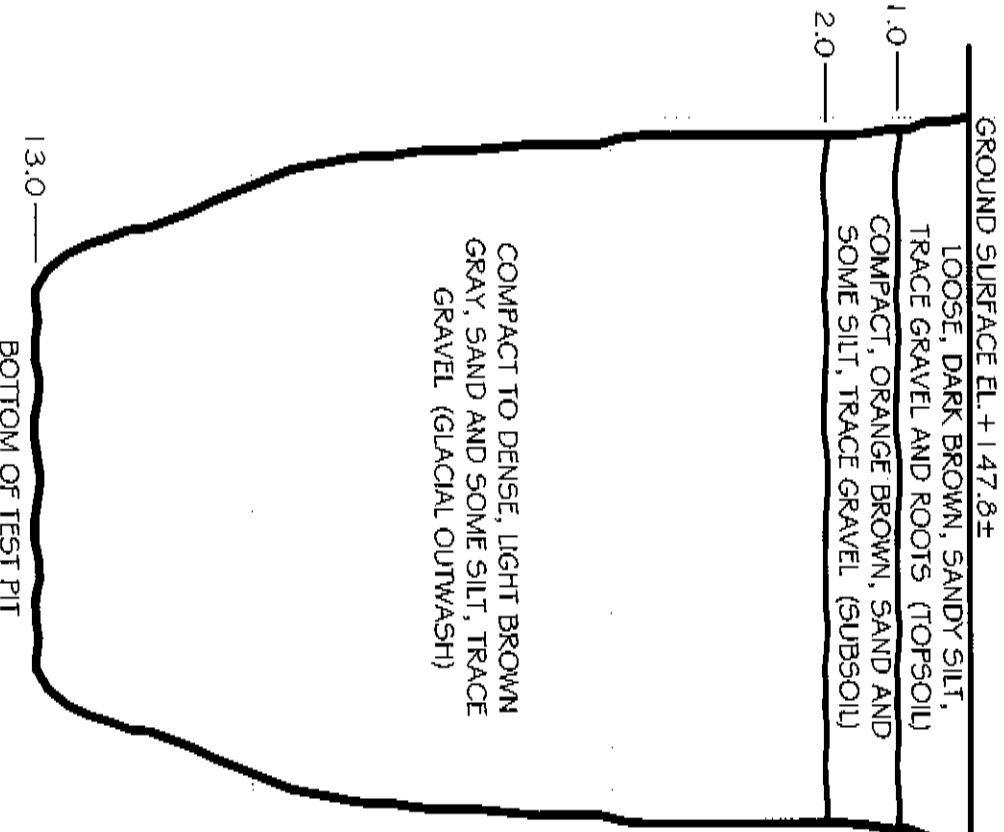
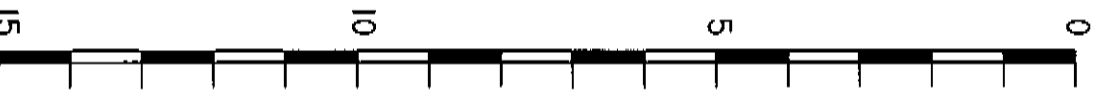
TEST PIT NO. 3

EAST 



 WEST

DEPTH (FT.)



NOTE:
NO GROUNDWATER WAS OBSERVED IN OPEN
TEST PIT UPON COMPLETION OF EXCAVATION

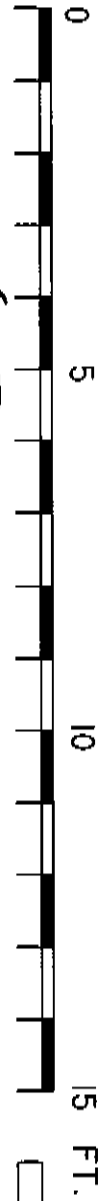
McPHAIL ASSOCIATES INC.

JOB NO. 5260
DATE APRIL 28, 2011

TEST PIT LOG

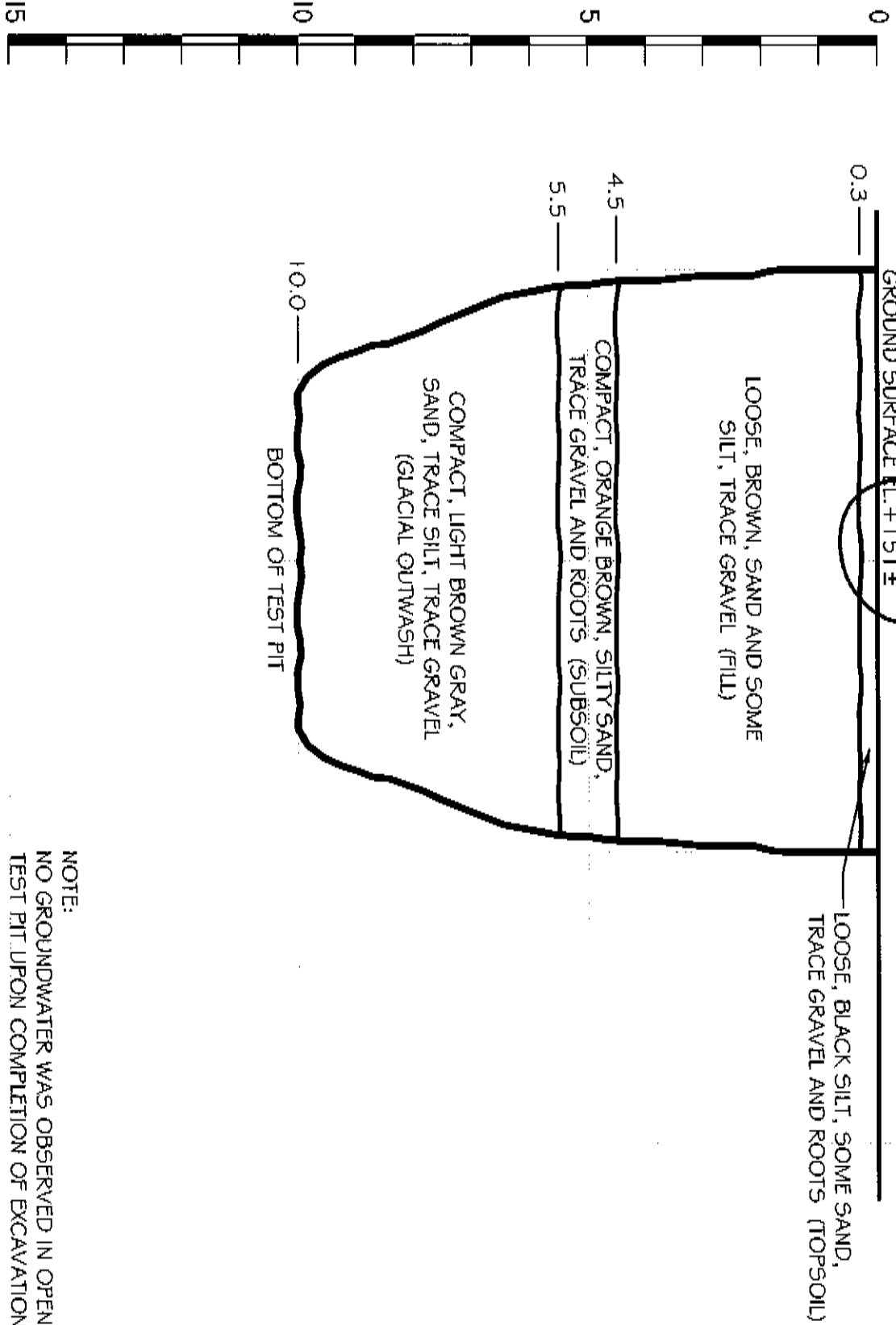
TEST PIT NO. 4

EAST



WEST

DEPTH (FT.)



McPHAIL ASSOCIATES INC.

NOTE:
NO GROUNDWATER WAS OBSERVED IN OPEN
TEST PIT UPON COMPLETION OF EXCAVATION

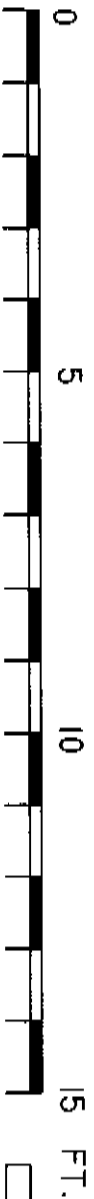
JOB NO. 5260

DATE APRIL 28, 2011

TEST PIT LOG

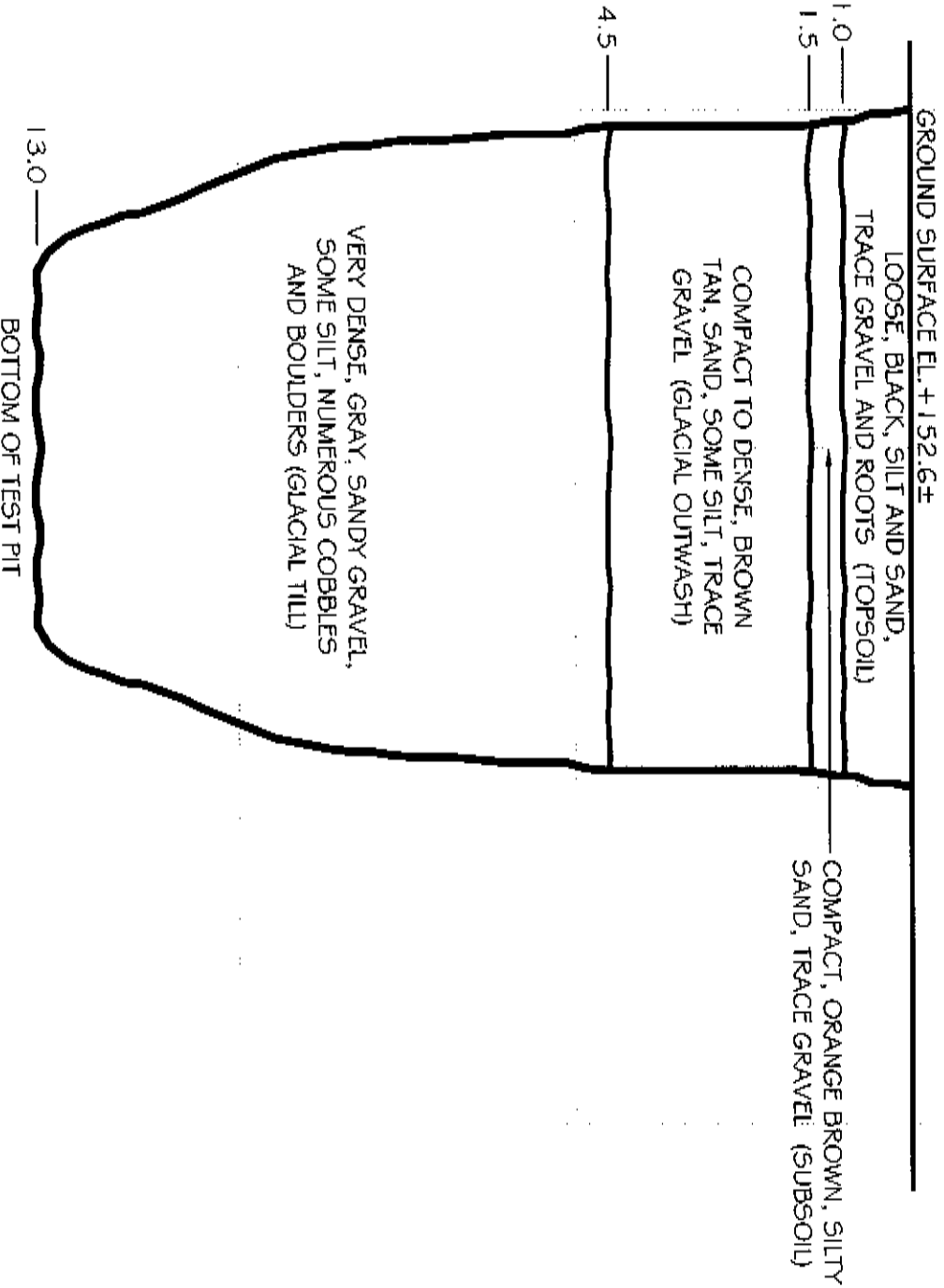
TEST PIT NO. 5

EAST



WEST

DEPTH (FT.)



NOTE:
NO GROUNDWATER WAS OBSERVED IN OPEN
TEST PIT UPON COMPLETION OF EXCAVATION

McPHAIL ASSOCIATES INC.

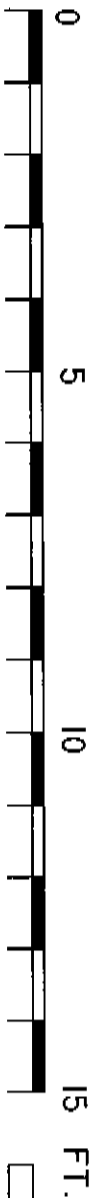
JOB NO. 5260

DATE APRIL 28, 2011

TEST PIT LOG

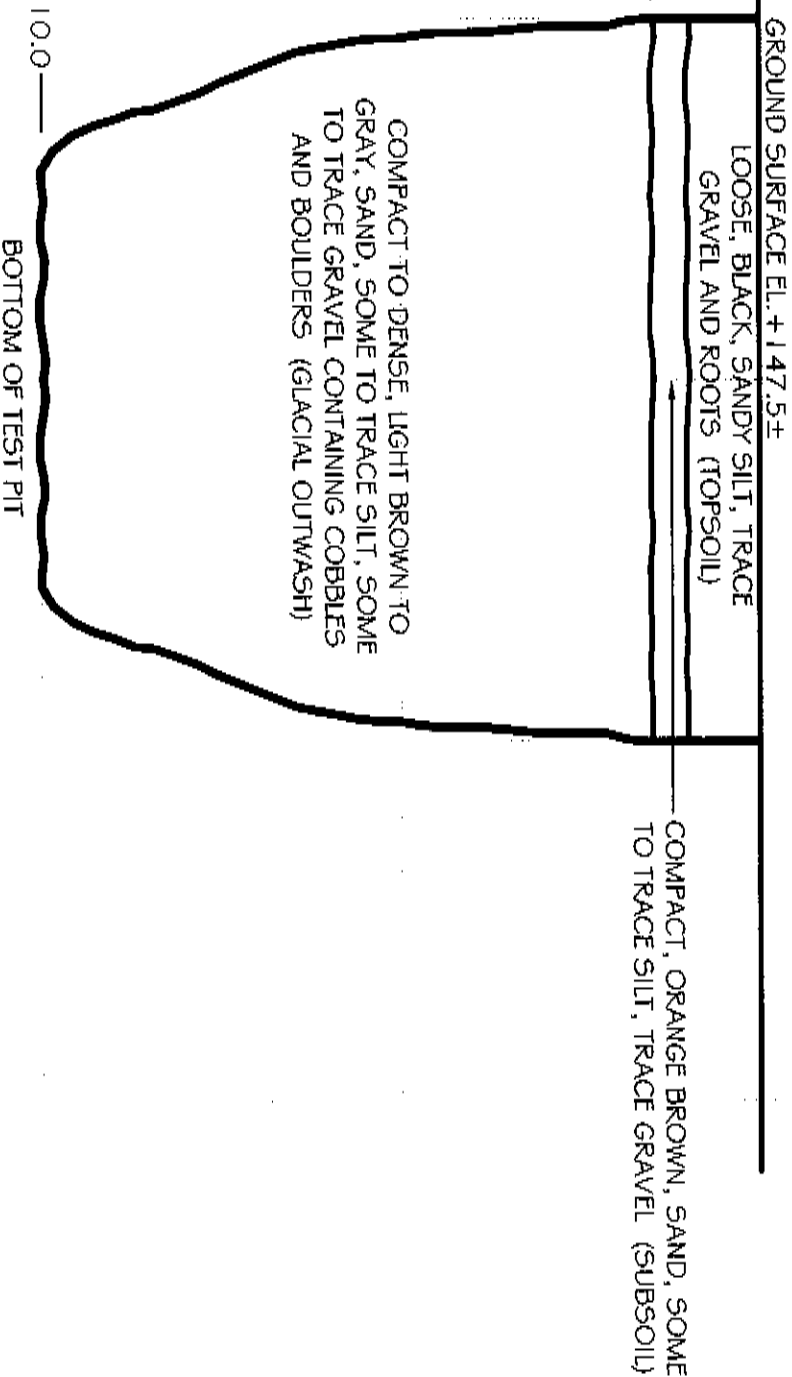
TEST PIT NO. 6

EAST



WEST

DEPTH (FT.)



McPHAIL ASSOCIATES INC.

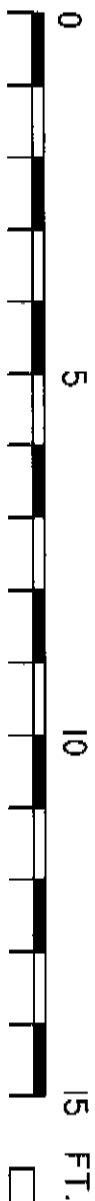
NOTE:
NO GROUNDWATER WAS OBSERVED IN OPEN
TEST PIT UPON COMPLETION OF EXCAVATION

JOB NO. 5260
DATE APRIL 28, 2011

TEST PIT LOG

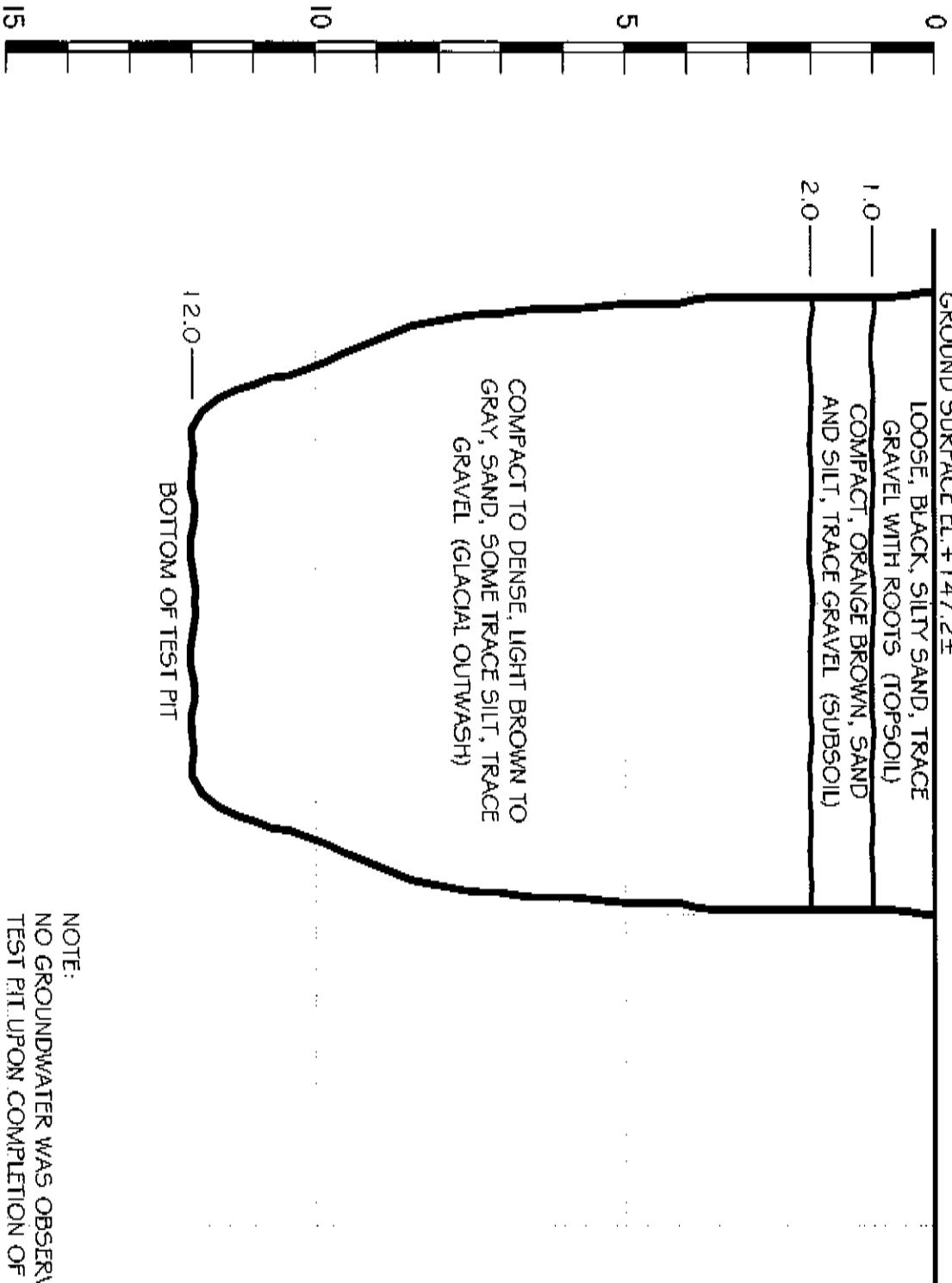
TEST PIT NO. 7

EAST 



 WEST

DEPTH (FT.)



McPHAIL ASSOCIATES INC.

NOTE:
NO GROUNDWATER WAS OBSERVED IN OPEN
TEST PIT UPON COMPLETION OF EXCAVATION

JOB NO. 5260

DATE APRIL 28, 2011

TEST PIT LOG

TEST PIT NO. 8

EAST



WEST

DEPTH (FT.)




GROUND SURFACE EL. +149.7±

LOOSE, BLACK, SILTY SAND, TRACE
GRAVEL WITH ROOTS (TOPSOIL)

COMPACT, ORANGE BROWN, SAND
AND SILT, TRACE GRAVEL (SUBSOIL)

COMPACT TO DENSE, LIGHT BROWN TO
GRAY, SAND, SOME TRACE SILT, TRACE
GRAVEL (GLACIAL OUTWASH)



BOTTOM OF TEST PIT

NOTE:
NO GROUNDWATER WAS OBSERVED IN OPEN
TEST PIT UPON COMPLETION OF EXCAVATION

McPHAIL ASSOCIATES INC.

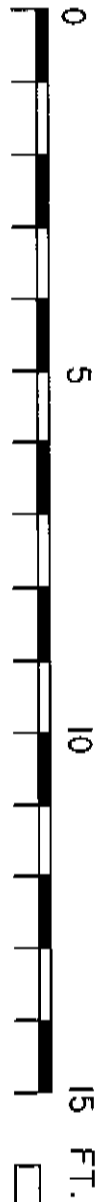
JOB NO. 5260

DATE APRIL 28, 2011

TEST PIT LOG

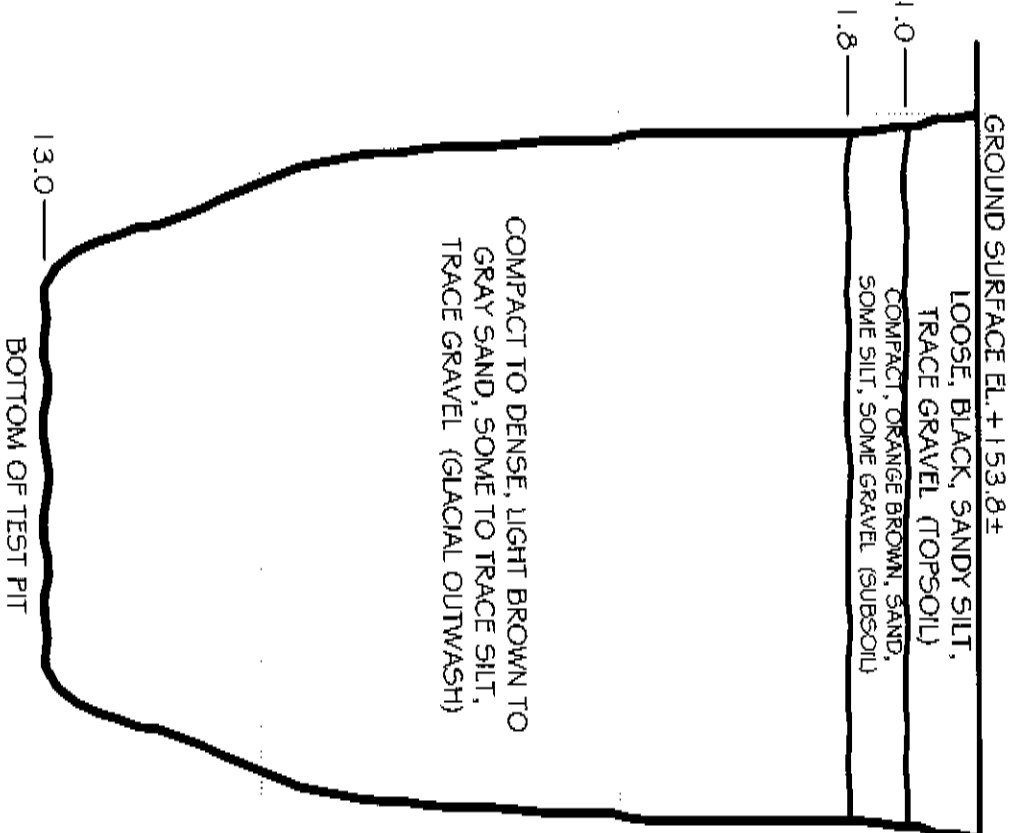
TEST PIT NO. 9

EAST



WEST

DEPTH (FT.)



NOTE:
NO GROUNDWATER WAS OBSERVED IN OPEN
TEST PIT UPON COMPLETION OF EXCAVATION

McPHAIL ASSOCIATES INC.

JOB NO. 5260
DATE APRIL 28, 2011

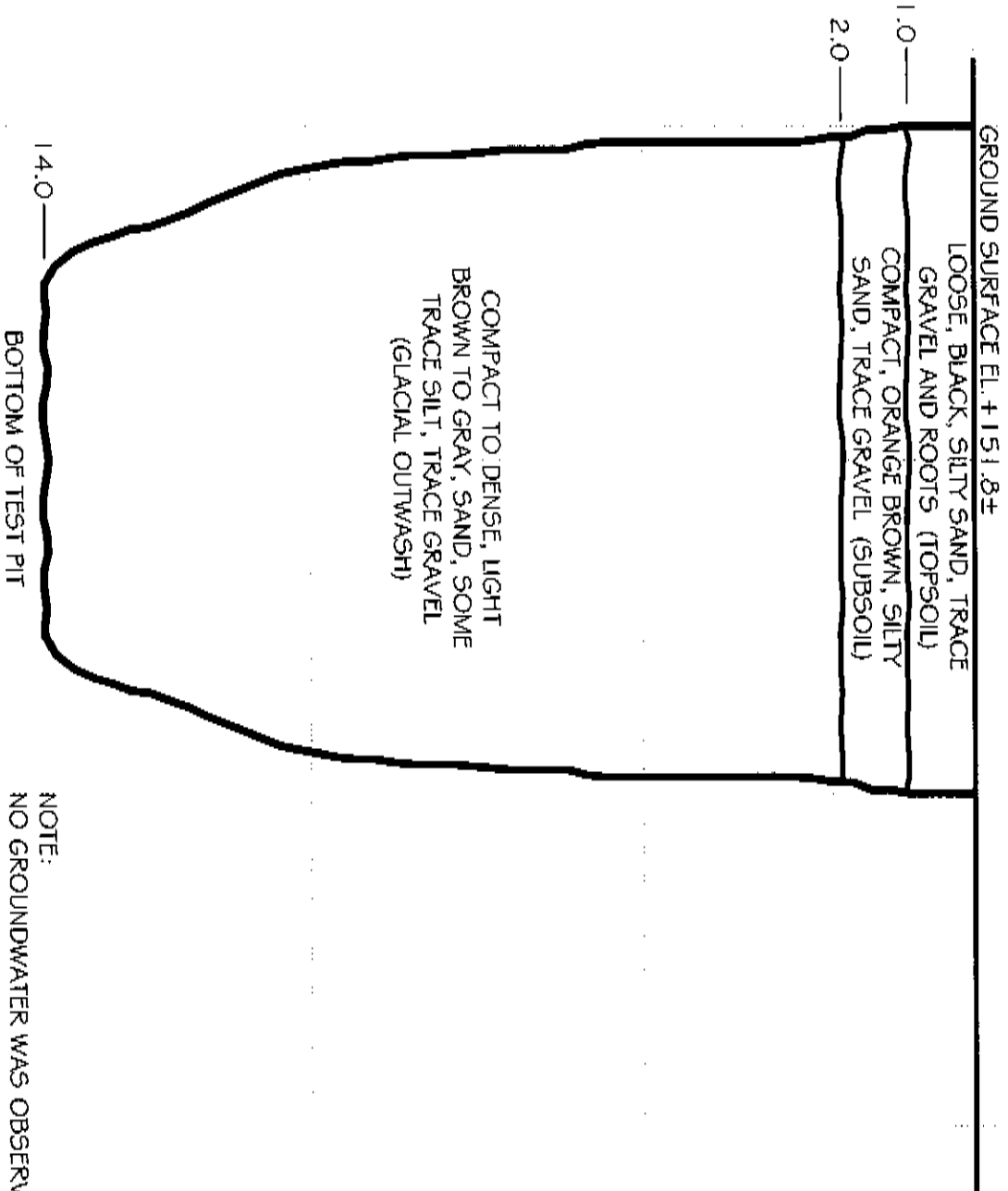
TEST PIT LOG

TEST PIT NO. 10

EAST 



DEPTH (FT.)



NOTE:
NO GROUNDWATER WAS OBSERVED IN OPEN
TEST PIT UPON COMPLETION OF EXCAVATION

McPHAIL ASSOCIATES INC.

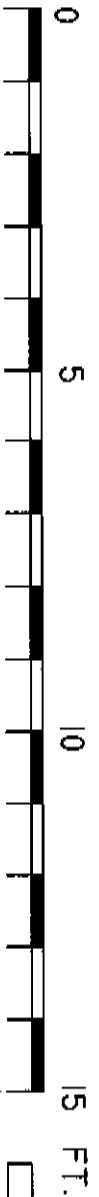
JOB NO. 5260

DATE APRIL 28, 2011

TEST PIT LOG

TEST PIT NO. 11

EAST 



 WEST

DEPTH (FT.)



GROUND SURFACE EL. +152.9±

LOOSE, BLACK, SANDY SILT, TRACE GRAVEL WITH ROOTS (TOPSOIL)

COMPACT, BROWN, SANDY SILT, TRACE GRAVEL (SUBSOIL)

COMPACT TO DENSE, LIGHT BROWN GRAY, SAND, TRACE SILT, TRACE GRAVEL (GLACIAL OUTWASH)

VERY DENSE, GRAY, SILTY SAND AND GRAVEL WITH NUMEROUS COBBLES AND BOULDERS (GLACIAL TILL)

14.0—
BOTTOM OF TEST PIT

NOTE:
NO GROUNDWATER WAS OBSERVED IN OPEN TEST PIT UPON COMPLETION OF EXCAVATION

McPHAIL ASSOCIATES INC.

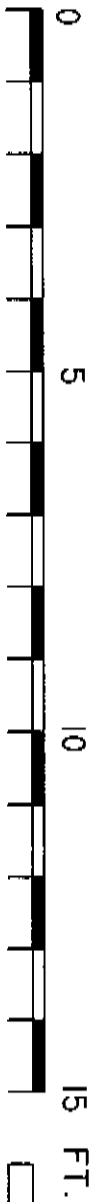
JOB NO. 5260

DATE APRIL 28, 2011

TEST PIT LOG

TEST PIT NO. 12

EAST



WEST

GROUND SURFACE EL. +150.6±

LOOSE, BLACK, SILT, SOME SAND,
TRACE GRAVEL WITH ROOTS (TOPSOIL)

LOOSE TO COMPACT, BROWN, SAND,
SOME SILT, TRACE GRAVEL (FILL)

COMPACT TO DENSE, LIGHT BROWN TO
GRAY, SAND AND TRACE SILT, TRACE
GRAVEL (GLACIAL OUTWASH)

14.0
BOTTOM OF TEST PIT

DEPTH (FT.)



McPHAIL ASSOCIATES INC.

NOTE:
NO GROUNDWATER WAS OBSERVED IN OPEN
TEST PIT UPON COMPLETION OF EXCAVATION