

NOTES

- THIS PLAN SHALL NOT BE RECORDED OR USED TO ESTABLISH PROPERTY LINES.
- FOR ADDITIONAL PROPERTY LINE INFORMATION REFER TO THE DEED IN BOOK 41,238 PAGE 22 RECORDED AT THE MIDDLESEX REGISTRY OF DEEDS.
- THIS PLAN REFERS TO THE TOWN OF WAYLAND ASSESSOR'S MAP 51A, LOT 071.
- ZONING CLASSIFICATION: RESIDENCE ZONE: 20,000-120' FRONT (R-20)
- ALL ELEVATIONS SHOWN HEREON REFER TO N.A.V.D. OF 1988.
- ANY EXISTING UNDERGROUND UTILITY LOCATIONS SHOWN HEREON ARE BASED ON INFORMATION PROVIDED BY THE TOWN AND FIELD SKETCHES AND SHALL BE CONSIDERED APPROXIMATE. FURTHERMORE, THE TOTAL EXTENT OF THE UNDERGROUND UTILITIES IS UNKNOWN.
- THE PROJECT SITE IS LOCATED IN 'ZONE X - AREA OF MINIMAL FLOOD HAZARD' AS SHOWN ON FIRM FLOOD MAP NUMBER 25017C0528F, EFFECTIVE ON 7/7/14.
- PREPARATION OF THIS PLAN IS FOR TOWN REVIEW & APPROVAL ONLY.

PERCOLATION TEST DATA

TESTING DATE: 10/22/19

PERC. TEST	PT #100*	PT #101*	PT #102*	PT #103*
DEPTH OF PERC	3.8'-4.8'	3.6'-4.6'	4.1'-5.1'	3.8'-4.8'
RATE (MPI)	<2 MPI	<2 MPI	<2 MPI	<2 MPI


DEEP TEST HOLE DATA

TESTING DATE: 10/22/19

DEEP TEST HOLE	DTH #100*	DTH #101*	DTH #102*	DTH #103*
A	0.0'-0.5' LOAM 10 YR 3/6	0.0'-0.8' LOAM 10 YR 3/6	0.0'-1.0' LOAM 10 YR 3/6	0.0'-1.0' LOAM 10 YR 3/6
B	0.5'-2.0' LOAMY SAND 10 YR 4/6	0.8'-2.0' LOAMY SAND 10 YR 4/6	1.0'-2.5' SANDY LOAM 10 YR 3/6	1.0'-2.5' SANDY LOAM 10 YR 4/6
C1	2.0'-7.5' COARSE SAND 10 YR 4/4	2.0'-11.5' FINE SAND COARSE SAND 10 YR 3/6	2.5'-11.5' FINE SAND COARSE SAND 10 YR 4/4	2.5'-11.5' COARSE SAND 10 YR 4/4
C2	7.5'-11.5' FINE SAND 2.5 Y 5/3			
PARENT MATERIAL	SAND & GRAVEL	SAND & GRAVEL	SAND & GRAVEL	SAND & GRAVEL
GROUNDWATER	N/A (DRY HOLE)	N/A (DRY HOLE)	N/A (DRY HOLE)	N/A (DRY HOLE)
DEEP TEST HOLE	DTH #103*	DTH #104*	DTH #105**	DTH #106**
A	0.0'-1.0' LOAM 10 YR 3/6	0.0'-1.0' LOAM 10 YR 3/6	0.0'-1.0' LOAM 10 YR 3/6	0.0'-1.2' LOAM 10 YR 3/6
B	1.0'-2.5' SANDY LOAM 10 YR 4/6	1.0'-2.5' LOAMY SAND 10 YR 4/6	1.0'-2.5' LOAMY SAND 10 YR 4/6	1.2'-2.5' LOAMY SAND 10 YR 4/6
C1	2.5'-11.5' COARSE SAND 10 YR 4/4	3.2'-4.4' FINE SAND COARSE SAND 10 YR 4/4	2.5'-11.5' COARSE SAND 10 YR 4/4	2.5'-11.5' COARSE SAND 10 YR 4/4
C2				
PARENT MATERIAL	SAND & GRAVEL	SAND & GRAVEL	SAND & GRAVEL	SAND & GRAVEL
GROUNDWATER	N/A (DRY HOLE)	N/A (DRY HOLE)	N/A (DRY HOLE)	N/A (DRY HOLE)

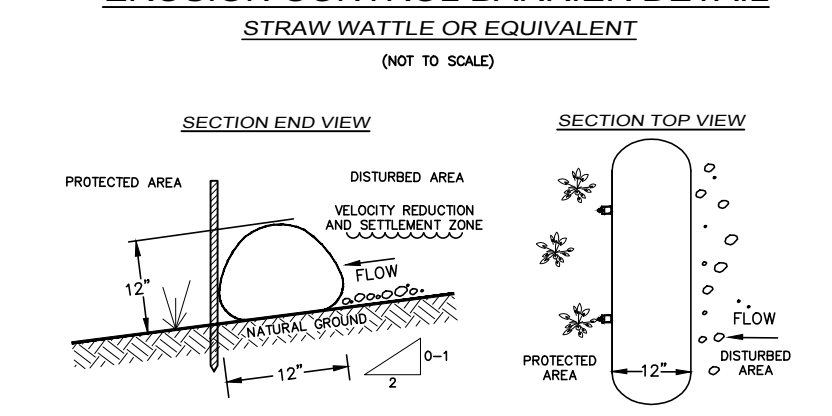
* WITNESSED BY WAYLAND BOARD OF HEALTH AGENT
** NOT WITNESSED BY WAYLAND BOARD OF HEALTH AGENT

WAYLAND PLANNING BOARD

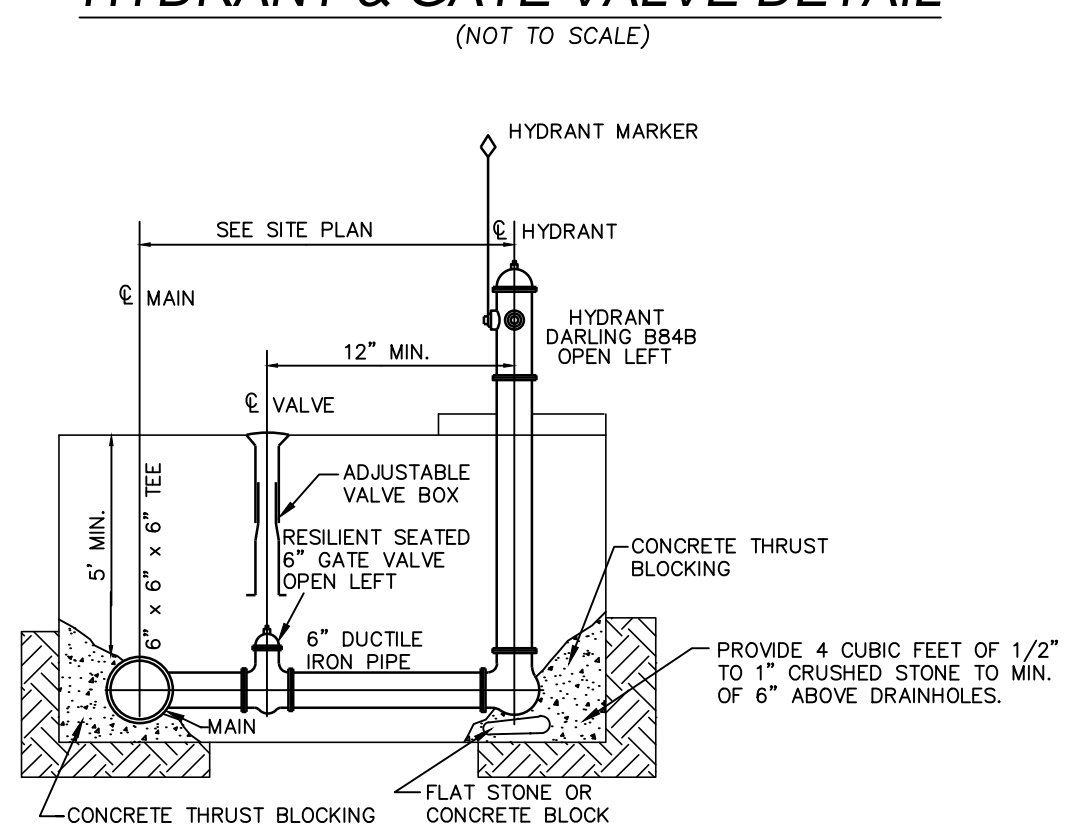


SIGNATURE DATE: _____

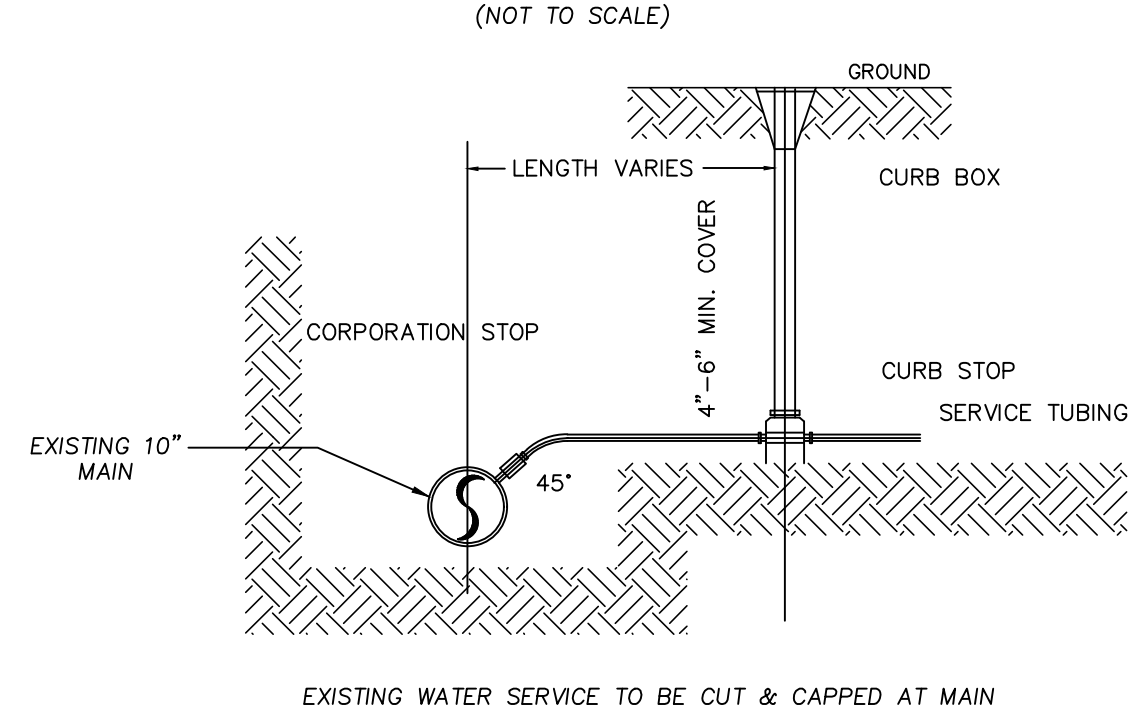
EROSION CONTROL BARRIER DETAIL



HYDRANT & GATE VALVE DETAIL*



TYPICAL WATER SERVICE*



"GRADING SITE PLAN
81 WEST PLAIN STREET"
LAND IN
WAYLAND, MASS.

PREPARED FOR: SILVER LEAF HOMES, LLC.
30 WEST MAIN STREET
HOPKINTON, MA 01748

SCALE: 1" = SEE PLAN DATE: 05 FEBRUARY 2020

PREPARED BY: **THE JILLSON COMPANY, INC.**
32 FREMONT STREET S-200
NEEDHAM HEIGHTS, MA 02494
(781) 400-5946
www.JILLSONCOMPANY.com