

Directions

Parking:

22 Green Way, Wayland, MA 01778

The parking lot is in a clearing where Green Way dead ends.


This property and its trails cross through land owned by Sudbury Valley Trustees (SVT).



About this Property

Greenways is a 122.2 acre property with open grass fields, mixed deciduous forest, and access to the Sudbury River.

This is a special area as it also contains NHESP-listed Priority Habitat for Rare Species and Estimated Habitats for Rare Wildlife; please treat it with care!



Greenways

Open sunrise-sunset

Wayland Conservation Trail Map

Prohibited Activities






no fire of any kind no motorized vehicles no drones no hunting or trapping





no littering no swimming no smoking, drugs, or alcohol

This is the only Conservation area in Wayland with a boat launch area for kayaking, canoeing, and recreational fishing on the Sudbury River. Access to the boat launch is about 0.4 mi from the parking lot.

*Please do not dig for bait within the Conservation Area.

The trail network at Greenways totals just over 3 mi.


The trail around the north field is about 1.5 mi long. This area is fairly flat.



The trail around the south field is also about 1.5 mi long, with some hills. The trails are easy-to-moderate.

A portion of the north field is managed by the Recreation Department.



Things to Do



please stay on the trail snowshoeing, skiing non-motorized boating and fishing picnicking (pack in, pack out)

Dog walking rules:

- 3 dogs per person
- On leash or voice control at all times
- Clean up dog waste and keep to the trail
- Be aware of children and visitors with dogs

www.wayland.ma.us/conservation

 @waylandconservation

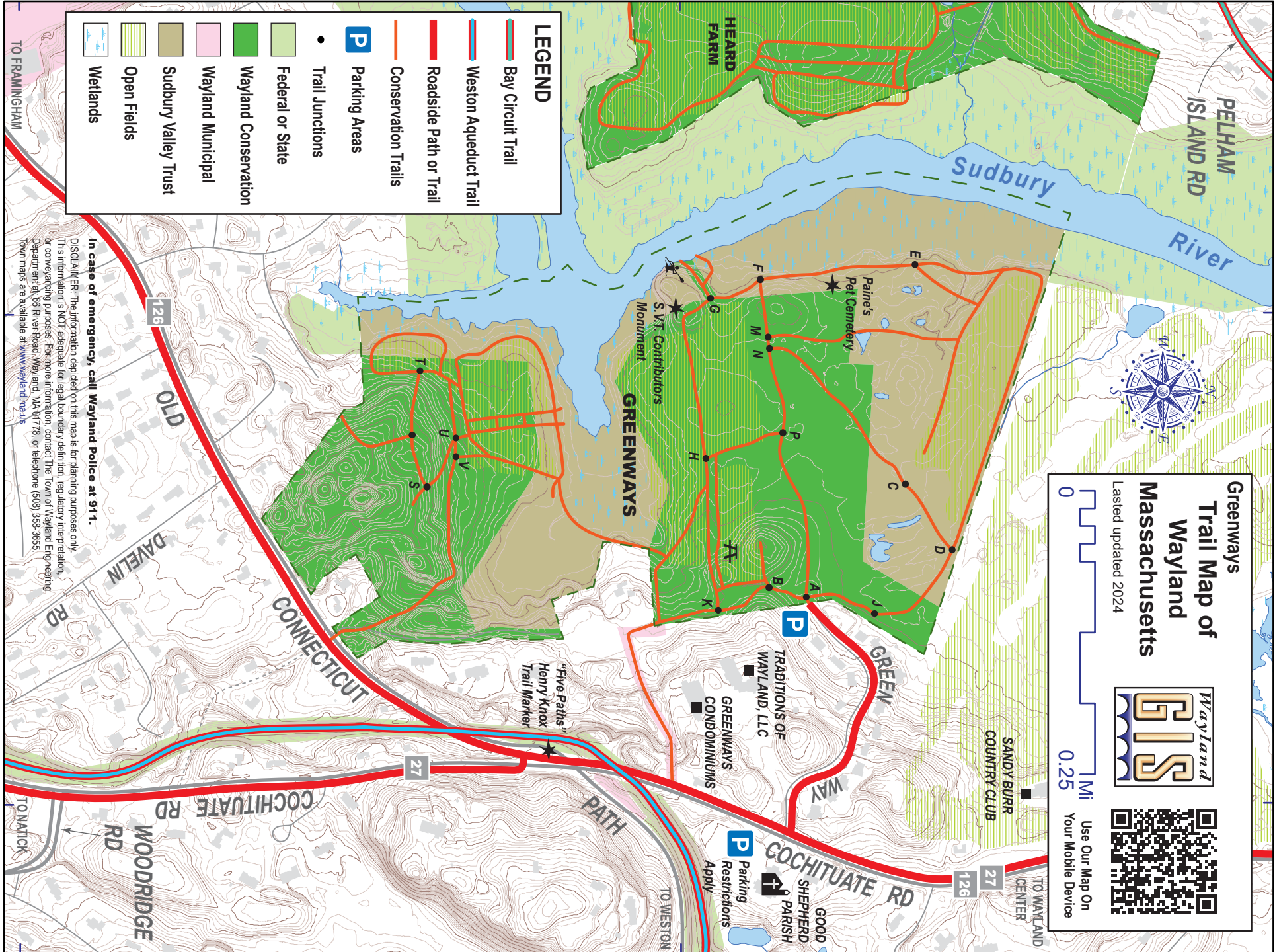
(508)-358-3669

42°20'30"N

42°21'0"N

71°22'0"W

71°21'30"W



LEGEND

- Bay Circuit Trail
- Weston Aqueduct Trail
- Roadside Path or Trail
- Conservation Trails
- Parking Areas
- Trail Junctions
- Federal or State
- Wayland Conservation
- Wayland Municipal
- Suburb Valley Trust
- Open Fields
- Wetlands

Greenways Trail Map of Wayland Massachusetts
 Lasted updated 2024

Use Our Map On Your Mobile Device

0 0.25 1 MI

In case of emergency, call Wayland Police at 911.

DISCLAIMER: The information depicted on this map is for planning purposes only. This information is NOT adequate for legal boundary definition, regulatory interpretation, or conveying purposes. For more information, contact The Town of Wayland Engineering Department at 66 River Road, Wayland, MA 01778 or telephone (508) 358-3655. Town maps are available at www.wayland.ma.us

42°20'30"N

42°21'0"N

71°22'0"W

71°21'30"W