


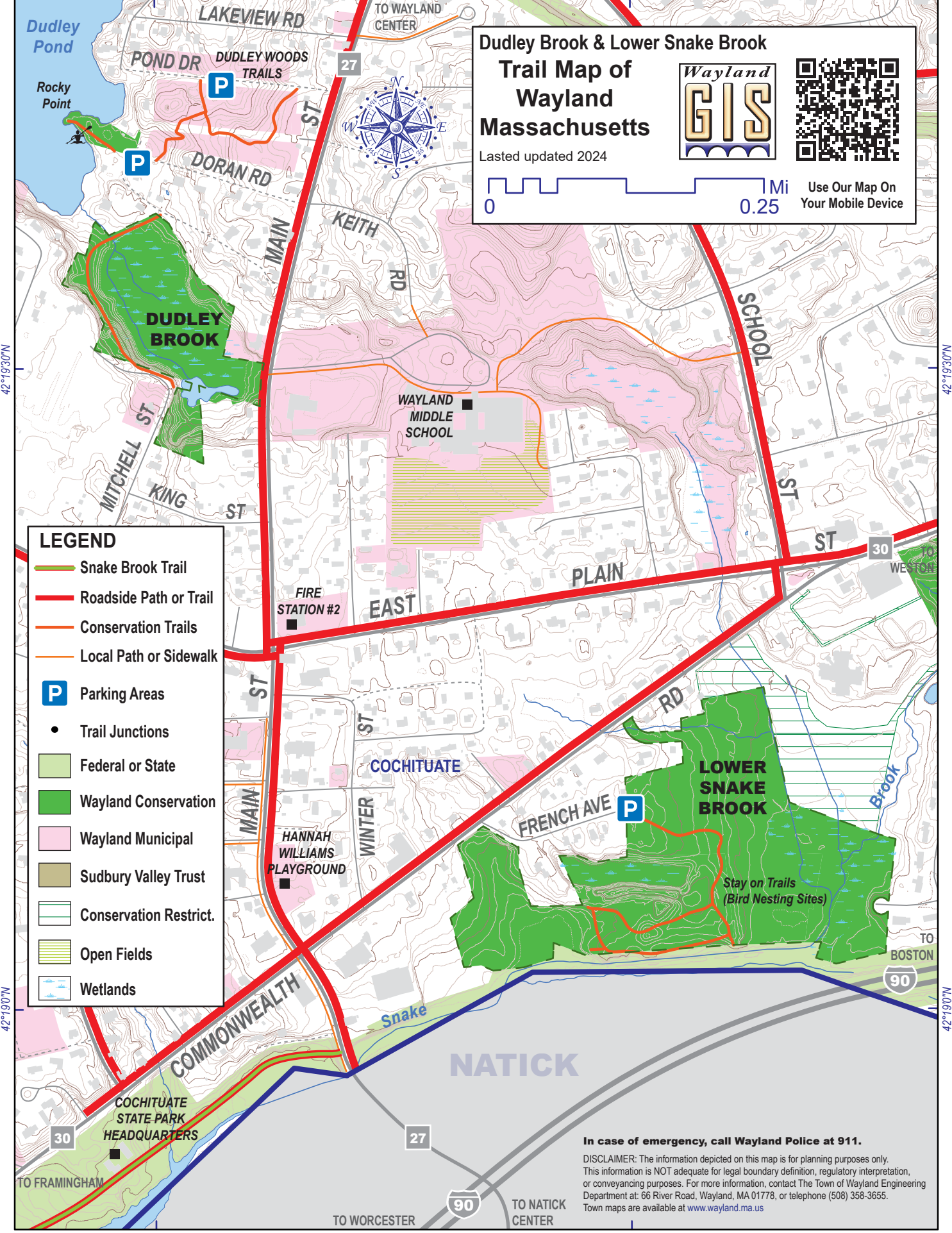
**Dudley Brook & Lower Snake Brook
Trail Map of
Wayland
Massachusetts**

Wayland
GIS














Last updated 2024

0 0.25 Mi

Use Our Map On
Your Mobile Device

LEGEND

-  Snake Brook Trail
-  Roadside Path or Trail
-  Conservation Trails
-  Local Path or Sidewalk
-  Parking Areas
-  Trail Junctions
-  Federal or State
-  Wayland Conservation
-  Wayland Municipal
-  Sudbury Valley Trust
-  Conservation Restrict.
-  Open Fields
-  Wetlands

In case of emergency, call Wayland Police at 911.

DISCLAIMER: The information depicted on this map is for planning purposes only. This information is NOT adequate for legal boundary definition, regulatory interpretation, or conveying purposes. For more information, contact The Town of Wayland Engineering Department at: 66 River Road, Wayland, MA 01778, or telephone (508) 358-3655. Town maps are available at www.wayland.ma.us